I364.9773
I29c
1979
c.2

CRIME

ILLINOIS DOCUMENTS
AUG 12 1980
ILLINOIS STATE LIBRARY

IN ILLINOIS ★ 1979

Digitized by the Internet Archive
in 2013

http://archive.org/details/crimeinillinois1979illi

CRIME IN ILLINOIS
1979

ILLINOIS DOCUMENTS

AUG 12 1980

ILLINOIS STATE LIBRARY

PRESENTED BY

DEPARTMENT OF LAW ENFORCEMENT
DIVISION OF SUPPORT SERVICES
BUREAU OF IDENTIFICATION

ILLINOIS STATE LIBRARY

TABLE OF CONTENTS

PREFACE

FOREWORD

INTRODUCTION

Classification of Offenses . . . 1
The Crime Index . . . 2
The Crime Rate . . . 2
Considerations for Interpretation . . . 2

SECTION I CRIME TRENDS

Illinois Population Trends (Figure 1) . . . 4
State Summary . . . 5
Crime Index Offenses (Table 1) . . . 6
Crime Index Trend (Chart 1) . . . 7
Crime Index Arrests (Table 2) . . . 7
Crimes Against Persons . . . 8
Crimes Against Persons Trend (Chart 2) . . . 8
Crimes Against Persons Arrests (Table 3) . . . 8
Murder and Voluntary Manslaughter Trend (Chart 3) . . . 9
Murder and Voluntary Manslaughter (Table 4) . . . 9
Murder and Voluntary Manslaughter by Relationship and Victim's Sex and Race (Table 5) . . . 10
Murder and Voluntary Manslaughter by Type of Weapon (Table 6) . . . 11
Murder and Voluntary Manslaughter by Situation (Table 7) . . . 12
Murder and Voluntary Manslaughter as Reported by Sheriffs' Offices . . . 12
Murder and Voluntary Manslaughter Reported by Police Departments . . . 13
Murder and Voluntary Manslaughter Arrests (Table 8) . . . 13
Forcible Rape Trend (Chart 4) . . . 14
Forcible Rape Arrests (Table 9) . . . 14
Robbery Trend (Chart 5) . . . 15
Robbery by Type of Weapon (Table 10) . . . 15
Robbery Arrests (Table 11) . . . 16
Robbery Analysis by Place (Table 12) . . . 17
Aggravated Assault, Battery and Attempted Murder Trend (Chart 6) . . . 19
Aggravated Assault, Battery and Attempted Murder by Type of Weapon (Table 13) . . . 20
Aggravated Assault, Battery and Attempted Murder Arrests (Table 14) . . . 20
Crimes Against Property . . . 21
Crimes Against Property Trend (Chart 7) . . . 21
Crimes Against Property Arrests (Table 15) . . . 21
Burglary Trend (Chart 8) . . . 22
Burglary Arrests (Table 16) . . . 23
Burglary Analysis by Place (Table 17) . . . 24
Burglary Analysis by Property (Table 18) . . . 27
Theft Trend (Chart 9) . . . 21
Theft Arrests (Table 19) . . . 31
Burglary From Motor Vehicle . . . 32
Theft Analysis by Place (Table 20) . . . 33
Theft Analysis by Property (Table 21) . . . 36
Burglary From Motor Vehicle by Place (Table 22) . . . 40
Burglary From Motor Vehicle by Property (Table 23) . . . 43
Motor Vehicle Theft Trend (Chart 10) . . . 46
Motor Vehicle Theft Arrests (Table 24) . . . 46
Motor Vehicle Theft Analysis by Place (Table 25) . . . 47
Vandalism . . . 50
Vandalism Arrests (Table 26) . . . 50
Vandalism Analysis by Place (Table 27) . . . 51
Arson . . . 54
Arson Arrests (Table 28) . . . 54
Arson Analysis by Place (Table 29) . . . 55
Annual Property Analysis by Offense (Table 30) . . . 57
Annual Property Analysis by Place (Table 31) . . . 58
Annual Property Analysis by Property (Table 32) . . . 61

369.9773
29c
79
2

SECTION II CRIME INDEX 1979/1978
Crime Index 1979/1978 Summary 66
County, Sheriffs' Offices, and Police Departments (Alphabetically by County) (Table 33) 67
Railroads (Table 34) 134
Illinois State Police (Table 35) 138
Park Districts (Table 36) 141
Hospitals (Table 37) 141
Other Agencies (Table 38) 141

SECTION III STANDARD METROPOLITAN STATISTICAL AREAS
SMSA Map (Figure 2) 144
SMSA Summary 145
SMSA Crime Index Summary (Table 39) 146
SMSA Core City Summary (Table 40) 146
SMSA Suburban Summary (Table 41) 146
SMSA Rural Area Summary (Table 42) 146
SMSA Other Cities Summary (Table 43) 146

SECTION IV OFFENSE AND CLEARANCE DATA
Offense Summary 148
Offense Summary (Table 44) 149
Offense Summary (Table 45) 157
Age, Sex, and Race of Persons Arrested and Held for Prosecution or Released 165
Age, Sex, and Race of Persons Arrested and Held for Prosecution (Table 46) 165

SECTION V LAW ENFORCEMENT AGENCY INFORMATION
Law Enforcement Officers Killed—1979 168
Law Enforcement Officers Assaulted/Battered (Table 47) 169
Law Enforcement Employment Information 170
Police Department Employment Information (Table 48) 171
Sheriffs' Offices Employment Information (Table 49) 186
University Police Employment Information (Table 50) 189
Railroad Police Employment Information (Table 51) 190
Park District Police Employment Information (Table 52) 191
Hospital Police Employment Information (Table 53) 191
Other Law Enforcement Agencies' Employment Information (Table 54) 191

GLOSSARY
Crime Index Offenses Defined 195

APPENDIX
I-UCR Offense Codes 199

Since the publication of all statistical data is a voluminous and costly undertaking, only a part of the more general information is contained herein. More specific agency information is available upon request from:

Department of Law Enforcement
Division of Support Services
Bureau of Identification
300 Armory Building
Springfield, Illinois 62706

PREFACE

In 1972, the Department of Law Enforcement received its mandate to administer the state's Uniform Crime Reporting Program. *Crime in Illinois 1979* is the eighth annual publication detailing criminal activity and related information, as reported by law enforcement agencies throughout the State to the Division of Support Services, Bureau of Identification.

The Department is particularly grateful to all participating agencies. Once again, their performance in record keeping and reporting has been outstanding.

Accurate and comprehensive statistics are vital to effective law enforcement administration and management at municipal, county and state levels. They serve the law enforcement community as a tool for assessing the dynamics of Illinois crime. Ultimately, that makes possible the planning and action to obtain maximum results with available resources.

Through the diligent efforts and cooperation of many, I am able to present the following report to the people of Illinois.

Dan K. Webb

Dan K. Webb
Director
Department of Law Enforcement

DEPARTMENT OF LAW ENFORCEMENT
DIVISION OF SUPPORT SERVICES
JOHN G. LANDERS - DEPUTY DIRECTOR

CRIME IN ILLINOIS 1979

ERRATA SHEET

The 1979 Crime Index figures for Springfield Police Department are incorrect as presented on page 120, Table 33. The corrected figures listed below reflect the adjustments and the affected Crime Index categories.

	TOTAL CRIME INDEX	MURDER	ROBBERY	BURGLARY	THEFT	MOTOR VEHICLE THEFT
Springfield P.D.	9,097	6	273	3,482	4,587	273
Sangamon County Total	11,821	10	324	4,567	5,890	402
Police Dept. Totals	510,373	1,118	21,363	111,491	292,608	56,669
State Totals	572,560	1,193	22,060	130,525	327,837	60,760

All other tables and analyses presented in this publication have not been adjusted.

The 1978 State Totals for Murder and Voluntary Manslaughter as published on page 133, Table 33, should be 1,150; increasing the Total Crime Index offenses to 545,874. The State Total 1979/1978 percent change for Total Crime Index offenses should be +5.0 on page 132 and page 133 of Table 33.

107 ARMORY BUILDING * SPRINGFIELD, ILLINOIS * 62706

FOREWORD

Since 1972 law enforcement agencies throughout Illinois have submitted statistical data on crimes committed in their jurisdiction to the Division of Support Services. The information presented in *Crime in Illinois 1979* is an assessment of the statewide crime problem and was compiled from the monthly Uniform Crime Reports submitted by participating agencies for the year 1979.

It is hoped that this report will assist local, state, and federal criminal justice agencies in their efforts to combat crime as well as prove useful to the legislative branches of government, criminal justice planners, and the public.

I wish to express my sincere thanks to the participating law enforcement officials throughout Illinois. Without their concerned and consistent participation in the Uniform Crime Reporting program, this publication would not have been possible.

John G. Landers.

John G. Landers
Deputy Director
Division of Support Services

INTRODUCTION

THE ILLINOIS UNIFORM CRIME REPORTING PROGRAM

The Illinois Uniform Crime Reporting (I-UCR) program was developed in 1971 and implemented January 1, 1972. The I-UCR program has evolved into a program intended to meet the needs of all reporting agencies. It is an incident based reporting system designed to accomplish the following major goals:

1. To provide needed administrative statistics for law enforcement agencies.
2. To provide the Legislature with information necessary to formulate effective laws which address the crime problem.
3. To provide Illinois citizens with the most complete information on the nature and extent of crime.
4. To include comprehensive data for researchers and planners.
5. To adhere to the National Program's standards.

Reporting crime statistics is mandated by Chapter 38, Section 206-8 of the *Illinois Revised Statutes* and is quoted below:

> 206-8. Crime Statistics. 8. The Department (of Law Enforcement) shall be a central repository and custodian of crime statistics for the State and it shall have all power incident thereto to carry out the purposes of this Act, including the power to demand and receive cooperation in the submission of crime statistics from all units of government.

All reporting agencies receive monthly and quarterly summaries of the reported criminal acitivity within their jurisdictions. All offenses known to law enforcement agencies are reported monthly to the Crime Studies Section of the Bureau of Identification. Participating jurisdictions include villages, municipalities, counties, colleges, universities, park districts, railroads, hospitals, and transit authorities throughout Illinois. Agencies may also submit service codes and local ordinance data in order to provide law enforcement administrators with information for use in planning and research, manpower determination and utilization, budgeting, and the development and evaluation of crime prevention programs.

In 1979, there were 1,070 law enforcement agencies in Illinois, 712 of which reported crime statistics directly to the Bureau of Identification. The remaining agencies reported their crime statistics through an intermediary agency (Sheriff's Office, Police Department, etc.). Agencies submit their data through the use of source documents, printouts, magnetic tape, punch cards, or via remote on-line terminals. The following is a breakdown by type of agency reporting directly to the I-UCR program:

Agency Type	Number
Police Departments	533
Sheriff's Offices	102
Colleges and Universities	25
Railroads	18
Special Services	3
Park Districts	4
Hospitals	2
Illinois State Police Districts	24
Division of Criminal Investigation	1

CLASSIFICATION OF OFFENSES

The Index Crimes, as used by the I-UCR program, and as translated into the National Program's crime index offenses, are:

1. *Murder and Voluntary Manslaughter*—The willful killing of a person or the death of a person caused by gross negligence of an indiviual other than the victim.
2. *Forcible Rape*—The carnal knowledge of a female, forcibly and against her will. This category includes attempted rape.
3. *Aggravated Assault*—The intentional causing of serious bodily harm or the intentional attempt or threat of serious bodily injury or death. In Illinois, Aggravated Assault, Aggravated Battery, and Attempted Murder are included in this category.
4. *Robbery*—The taking or attempting to take anything of value from the care, custody, or control of a person or persons by force or threat of force or violence. Includes Attempted Robbery.
5. *Burglary*—The unlawful entry of a structure to commit a felony or theft. Includes Attempted Burglary.
6. *Theft*—The unlawful taking or stealing of property or articles without the use of force, violence, or fraud. In Illinois, this category includes Burglary From Motor Vehicle and Attempts.
7. *Motor Vehicle Theft*—The unlawful taking or stealing of a motor vehicle. Includes Attempted Motor Vehicle Theft.

The statistics utilized in this report are based on offenses which occurred between January 1, 1979, and December 31, 1979.

THE CRIME INDEX

The Crime Index is used to indicate the amount and extent of serious crimes as defined by the International Associaton of Chiefs of Police Committee on Uniform Crime Reports. The Crime Index consists of Violent Crimes and Property Crimes. Murder, Rape, Robbery, and Aggravated Assault are classified as Violent Crimes. Burglary, Theft, and Motor Vehicle Theft comprise the Property Crimes within the Crime Index. The Crime Index is the total number of Index Offenses occurring within a given jurisdiction during a specified period of time. The following illustrates the relationship of the seven Index Offenses that compile the Crime Index:

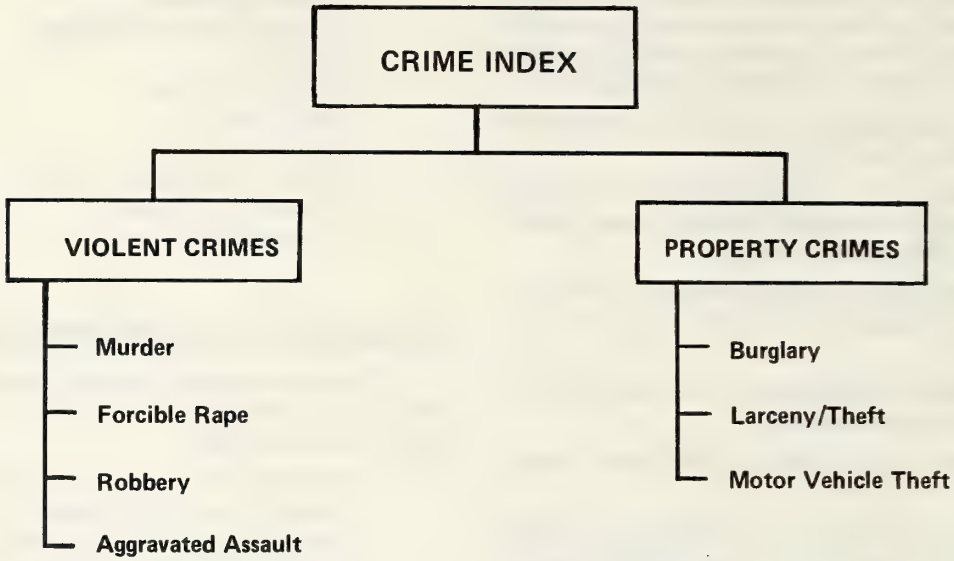

THE CRIME RATE

The Crime Rate indicates the volume of crime occurring within a given population. It is defined as the total number of Index Crimes per 100,000 inhabitants and it is calculated as follows:

$$\text{CRIME RATE} = \frac{\text{Crime Index} \times 100{,}000}{\text{Jurisdictional Population}}$$

The jurisdictional population can be that of a city, town, village, state or nation.

CONSIDERATIONS FOR INTERPRETATION

When comparing the crime statistics of one agency with another, many factors should be taken into consideration before conclusions are made. Some of the conditions affecting the type and volume of crime occurring are:

1. Density and size of the community population and the metropolitan area of which it is a part.
2. Composition of the population with reference particularly to age, sex, and race.
3. Economic status and mores of the population.
4. Stability of population, including commuters, seasonal workers, and other transient types.
5. Climate, including seasonal weather conditions.
6. Educational, recreational, and religious characteristics.
7. Effective strength of the police force.
8. Standards of appointments to the local police force.
9. Policies of local officials.
10. Attitudes and policies of the courts and corrections.
11. Attitudes of the public toward law enforcement problems.
12. Administrative and investigative efficiency of law enforcement, including the degree of adherence of crime reporting and standards.
13. Organization and cooperation of adjoining and overlapping police jurisdictions.[1]

[1] *Crime in the United States*—1976. United States Department of Justice, Federal Bureau of Investigation, p. v.

SECTION I

CRIME TRENDS

Figure 1
ILLINOIS POPULATION TRENDS
1810-1979

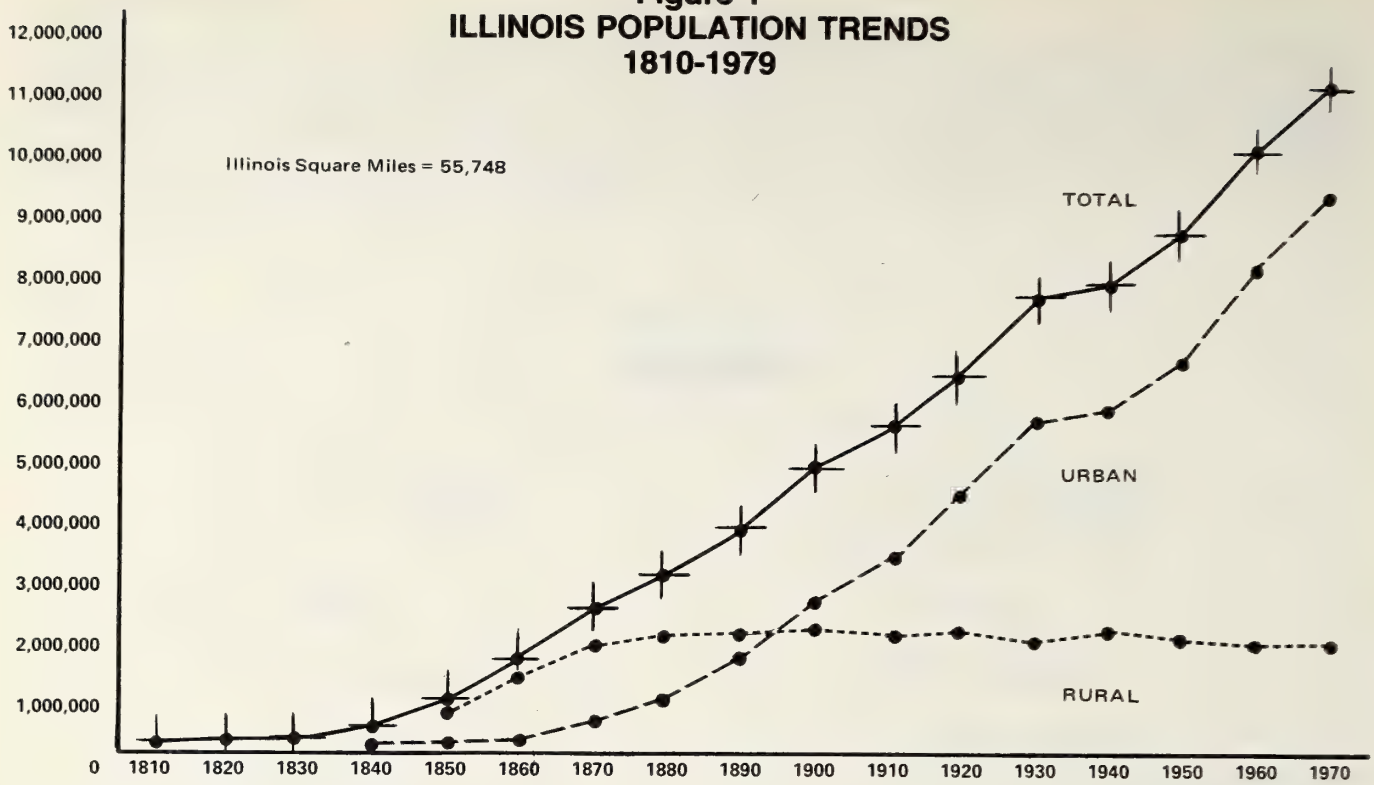

YEAR	URBAN	RURAL	TOTAL	POPULATION DENSITY PER SQUARE MILE
1810		12,282	12,282	*
1820		55,211	55,211	1.0
1830		157,445	157,445	2.8
1840	9,524	466,659	476,183	8.5
1850	64,712	786,758	851,470	15.3
1860	244,809	1,467,142	1,711,951	30.7
1870	596,874	1,943,016	2,539,891	45.6
1880	941,829	2,136,042	3,077,871	55.2
1890	1,718,032	2,108,320	3,826,352	68.6
1900	2,618,101	2,203,448	4,821,550	86.5
1910	3,479,011	2,159,580	5,638,591	101.1
1920	4,403,505	2,081,775	6,485,280	116.3
1930	5,639,053	1,991,601	7,630,654	136.9
1940	5,812,369	2,084,872	7,897,241	141.7
1950	6,760,649	1,951,527	8,712,176	156.3
1960	8,135,495	1,945,663	10,081,158	180.8
1970	9,229,821	1,884,155	11,113,158	199.4
1971 (EST)	9,286,651	1,895,349	11,182,000	200.6
1972 (EST)	9,338,142	1,905,858	11,244,000	201.7
1973 (EST)	9,281,668	1,894,332	11,176,000	200.5
1974 (EST)	9,244,295	1,886,705	11,131,000	199.7
1975 (EST)	9,255,923	1,889,077	11,145,000	199.9
1976 (EST)	9,325,685	1,903,315	11,229,000	201.4
1977 (EST)	9,338,973	1,906,027	11,245,000	201.7
1978 (EST)	9,337,312	1,905,688	11,243,000	201.7
1979 (EST)	9,223,352	2,019,648	11,243,000	201.7

* 1810 Density not computed since Illinois state boundaries not established until 1818.

Source: U.S. Bureau of the Census

STATE SUMMARY

As discussed in the introduction, the Crime Index consists of seven statistical classifications as defined by the National Program. The relationship between the Illinois Uniform Crime Reporting offense classifications and the National Program's offense classification is illustrated below:

The Crime Index increased in volume in 1979, as compared to 1978. A total of 573,947 Crime Index Offenses were reported in 1979 as compared to the 547,021 Crime Index Offenses reported in 1978, an increase of 4.9 percent. Violent Crimes, or Crimes Against Persons, accounted for 53,531 Index Offenses, or 9.3 percent of the total. This is an increase of 4.6 percent over the volume of Violent Crimes reported in 1978. Crimes Against Property totaled 520,416 offenses or 90.7 percent of the total Crime Index. The number of Crimes Against Property represents an increase of 5.0 percent when compared to the 1978 total of 495,863.

Crime Index Offenses

	ILLINOIS CLASSIFICATIONS	FBI-UCR CLASSIFICATIONS
VIOLENT CRIMES	Murder (Chapter 38-9-1)	Murder & Non-negligent Manslaughter
	Voluntary Manslaughter (Chapter 38-9-2)	
	Rape (Chapter 38-11-1)	Forcible Rape
	Robbery (Chapter 38-18-1)	Robbery
	Armed Robbery (Chapter 38-18-2)	
	Attempted Murder (Chapter 38-8-4)	Aggravated Assault
	Aggravated Assault (Chapter 38-12-2)	
	Aggravated Battery (Chapter 38-12-4)	
PROPERTY CRIMES	Burglary (Chapter 38-19-1)	Burglary
	Theft (Chapter 38-16-1)	Larceny/Theft
	Burglary From Auto (Chapter 38-19-1)	
	Vehicle Theft (Chapter 38-16-1)	Vehicle Theft

The data presented represents offenses reported by the 1,070 law enforcement agencies in the State; 712 of which report directly to the Bureau of Identification and 358 small departments that report through the Sheriffs' Offices.

It should be noted that the manner in which the 1979 Crime Index data is presented has changed slightly.

All totals shown for each category of offense or offense grouping reflects data reported by Sheriffs' Offices, Police Departments, Colleges and Universities throughout Illinois. It does not include offense data reported by the Illinois State Police as presented in *Crime in Illinois* (1978).

Figure 1, shown on page 4, illustrates the population trends for Illinois since 1810. The population figures are the basis for computing the Crime Rate and therefore become a Consideration for Interpretation as explained on page 2.

Table 1 details the total Crime Index for 1979 and includes for comparison, figures reported from 1977.

The Crime Rate for each Index Offense is also illustrated in Table 1. The Crime Rate per 100,000 inhabitants for all Crime Index Offenses increased by 4.9 percent when compared to 1978. The category of Forcible Rape increased the most in its Crime Rate per 100,000 inhabitants of the Crime Index Offenses in 1979; this crime classification's Crime Rate increased by 22.3 percent. The category of Robbery showed the greatest decrease in the Crime Rate per 100,000 inhabitants, a figure of minus 3.6 percent. Further details are illustrated in Table 1.

A detailed look at each of the Crime Index Offenses follows the collected data on Crime Index Arrests. Each of the Crime Index Offenses is defined according to the *Illinois Revised Statutes,* 1978, in the glossary.

Table 1
CRIME INDEX OFFENSES

INDEX OFFENSES	YEAR	NUMBER OF OFFENSES	% VOLUME CHANGE	RATE PER 100,000	% CHANGE
MURDER AND VOLUNTARY MANSLAUGHTER	1979	1,199	+ 4.2	10.7	+ 4.2
	1978	1,151	+ 2.9	10.2	+ 2.0
	1977	1,119		10.0	
FORCIBLE RAPE	1979	3,279	+23.3	29.2	+23.7
	1978	2,659	+ 9.4	23.6	+ 9.3
	1977	2,430		21.6	
ROBBERY	1979	22,101	- 3.6	196.6	- 3.6
	1978	22,930	- 3.5	203.9	- 3.6
	1977	23,770		211.4	
AGGRAVATED ASSAULT, AGGRAVATED BATTERY & ATTEMPTED MURDER	1979	26,952	+10.4	239.7	+10.4
	1978	27,060	+15.6	240.7	+15.6
	1977	23,412		208.2	
BURGLARY	1979	131,607	+ 5.7	1,170.6	+ 5.7
	1978	124,489	+ 2.6	1,107.3	+ 2.7
	1977	121,292		1,078.6	
THEFT	1979	327,999	+ 4.3	2,917.1	+ 4.3
	1978	314,437	- 0.5	2,796.7	- 0.5
	1977	316,090		2,810.9	
MOTOR VEHICLE THEFT	1979	60,810	+ 6.8	540.9	+ 6.8
	1978	56,937	- 4.2	506.4	- 4.2
	1977	59,440		528.6	
CRIME INDEX TOTAL	1979	573,947	+ 4.9	5,104.9	+ 4.9
	1978	547,021	- 0.1	4,865.4	- 0.1
	1977	547,553		4,869.3	

Chart 1
CRIME INDEX TREND
1970-1979

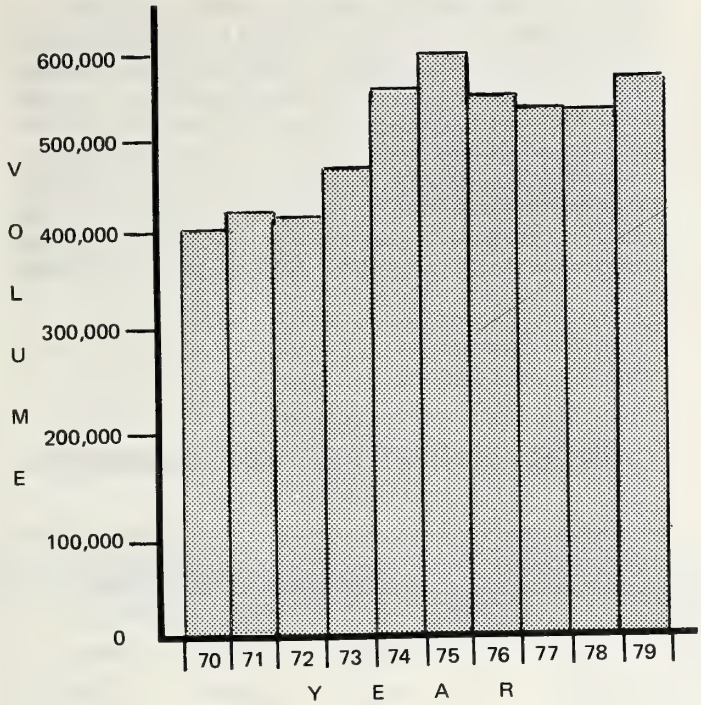

YEAR	POPULATION	% CHANGE	VOLUME	% CHANGE	CRIME RATE	% CHANGE
1970	11,113,976		420,086		3779.8	
1971	11,182,000	+ 0.6	435,018	+ 3.6	3890.3	+ 2.9
1972	11,244,000	+ 0.6	429,529	- 1.3	3820.1	- 1.8
1973	11,176,000	- 0.6	481,927	+ 12.2	4312.2	+ 12.9
1974	11,131,000	- 0.4	564,569	+ 17.2	5072.0	+ 17.6
1975	11,145,000	+ 0.1	596,071	+ 5.6	5348.3	+ 5.5
1976	11,229,000	+ 0.8	560,716	- 5.9	4993.5	- 6.6
1977	11,245,000	+ 0.1	547,553	- 2.4	4869.3	- 2.5
1978	11,243,000	- 0.02	547,021	+ 0.1	4865.4	– 0.1
1979	11,243,000	0.00	573,947	+ 4.9	5104.9	+ 4.9

Crime Rate = Crime Index per 100,000 population.

CRIME INDEX ARRESTS

There were 122,481 persons arrested for Crime Index Offenses in 1979. This total represents an increase of 1.4 percent as compared to the number of persons arrested in 1978. Adults arrested accounted for 63.2 percent of the total and juveniles accounted for 36.8 percent. Males arrested represented 81.3 percent while females represented 18.7 percent of the total. Whites arrested for Index Crimes totaled 57,505 or 47.0 percent, Negros arrested 57,522 or 47.0 percent, and all other races totaled 7,454 or 6.0 percent. Table 2 details the arrest figures for Crimes Index Offenses and compares them to the 1978 arrest figures.

Table 2
CRIME INDEX ARRESTS
1978/1979

RACE

	1978	1979	% of Change
White	55,527	57,505	+ 3.6
Negro	58,348	57,522	- 1.4
Mexican	1,027	1,048	+ 2.0
Japanese	10	12	+ 20.0
Indian	145	145	N/C
Puerto Rican	121	157	+ 29.8
Chinese	37	23	- 37.8
Other	5,601	6,069	+ 8.4
TOTAL	120,816	122,481	+ 1.4

AGE

	1978	1979	% of Change
Adult	79,741	77,469	- 2.8
Juvenile	41,075	45,012	+ 9.6
TOTAL	120,816	122,481	+ 1.4

SEX

	1978	1979	% of Change
Male	97,789	99,563	+ 1.8
Female	23,027	22,918	- 0.5
TOTAL	120,816	122,481	+ 1.4

CRIMES AGAINST PERSONS

The Violent Crimes, or Crimes Against Persons, consist of Murder and Voluntary Manslaughter, Forcible Rape, Robbery, Aggravated Assault, Aggravated Battery, and Attempted Murder. A total of 53,531 Violent Crimes were reported in 1979. Chart 2 depicts the comparison trend and specific date of Crimes Against Persons beginning with the year 1970. In 1979, Violent Crimes increased in volume by 4.6 percent as compared to 1978 when 51,158 Violent Crimes were reported. Crimes Against Persons accounted for 8.9 percent of the total Crime Index. Each of the Violent Crimes will be presented separately in this section, following a review of the data on persons arrested for Violent Crimes.

CRIMES AGAINST PERSONS ARRESTS

Arrests made for offenses in the Crimes Against Persons or Violent Crimes category are illustrated in Table 3. The total number of persons arrested for Violent Crimes in 1979 was 20,003 or 16.3 percent of all Index Crimes Arrests. Males arrested totaling 15,681 accounted for 78.4 percent of these arrests while females totaled 4,322 or 21.6 percent. Whites arrested accounted for 7,503 or 37.5 percent, Negroes arrested accounted for 10,964 or 54.8 percent; and all other races accounted for 1,536 or 7.7 percent of the total. The percent of change of arrests for this offense category comparing 1979 to 1978, is detailed in Table 3.

Chart 2
CRIMES AGAINST PERSONS TREND 1970-1979

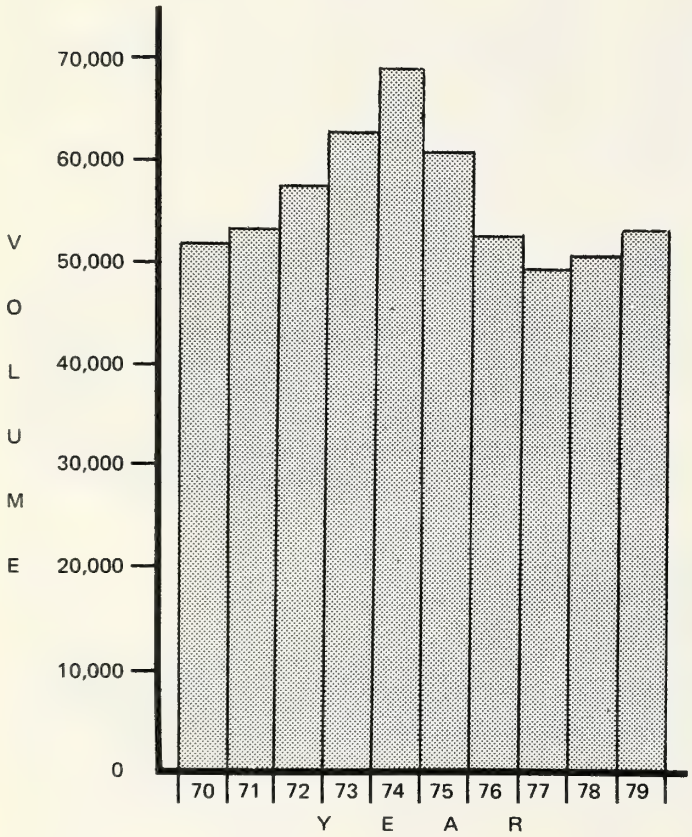

YEAR	POPULATION	% CHANGE	VOLUME	% CHANGE	CRIME RATE	% CHANGE
1970	11,113,976		52,006		467.9	
1971	11,182,000	+ 0.6	53,422	+ 2.7	477.8	+ 2.1
1972	11,244,000	+ 0.6	57,736	+ 8.1	513.7	+ 7.5
1973	11,176,000	- 0.6	63,344	+ 9.7	566.8	+ 10.3
1974	11,131,000	- 0.4	69,303	+ 9.4	622.6	+ 9.8
1975	11,145,000	+ 0.1	61,336	- 12.9	550.3	- 11.6
1976	11,229,000	+ 0.8	52,426	- 14.5	466.9	- 15.2
1977	11,245,000	+ 0.1	49,731	- 5.1	442.6	- 5.2
1978	11,243,000	- 0.02	51,158	+ 2.9	455.0	+ 2.8
1979	11,243,000	0.00	53,531	+ 4.6	476.1	+ 4.6

Crime Rate = Crime Index per 100,000 population.

Table 3
CRIMES AGAINST PERSONS ARRESTED 1978/1979

RACE

	1978	1979	% of Change
White	7403	7,503	+ 1.4
Negro	10,348	10,964	+ 6.0
Mexican	258	265	+ 2.7
Japanese	2	0	- 100.0
Indian	21	13	- 38.1
Puerto Rican	18	29	+ 61.1
Chinese	4	3	- 25.0
Other	990	1,226	+ 23.8
TOTAL	19,044	20,003	+ 5.0

AGE

	1978	1979	% of Change
Adult	15,474	15,681	+ 1.3
Juvenile	3,570	4,322	+ 21.1
TOTAL	19,044	20,003	+ 5.0

SEX

	1978	1979	% of Change
Male	17,517	15,384	- 12.2
Female	1,527	1,619	+ 6.0
TOTAL	19,044	20,003	+ 5.0

MURDER AND VOLUNTARY MANSLAUGHTER

The Crime Index Offenses of Murder and Voluntary Manslaughter are merged in accordance with the National Program definition and are based solely on police investigation. Law enforcement agencies reported 1,199 of these crimes during 1979.

Some of the charts and figures illustrating data reported about Murder and Voluntary Manslaughter reflect the total 1,194. Ordinarily, homicides are reported to the I-UCR Program by local Police Departments and Sheriffs' Offices. During 1979, the Illinois State Police reported five murders. These five homicides are not included in the State totals shown on the Crime Index Report, page 67 the Standard Metropolitan Statistical Areas, page 146 and the Offense Summary, page 149.

The long-term trend of Murder and Voluntary Manslaughter is illustrated in Chart 3. The number of homicides increased by 4.2 percent as compared to 1978 when there were 1,151 reported Murders and Voluntary Manslaughters. An analysis of these two offenses indicates that Murder and Voluntary Manslaughter are difficult to prevent by law enforcement alone because the majority of the crimes are committed by persons known to the victim.

Table 4 displays the number of incidents of the Crime Index classification by month, compares the 1979 figures to 1978 figures, and illustrates the distribution of occurrence of these two offenses over the year's time span.

Chart 3
MURDER AND VOLUNTARY MANSLAUGHTER TREND

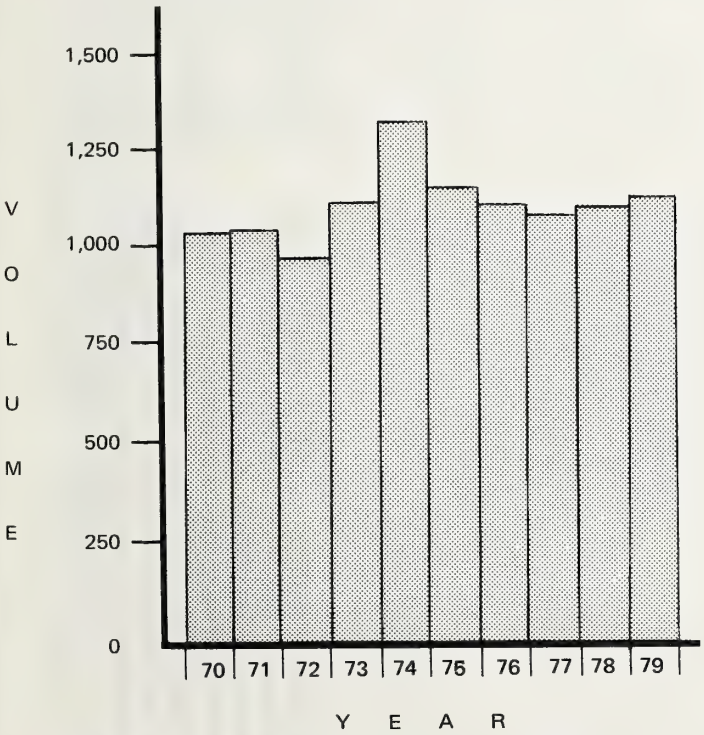

YEAR	POPULATION	% CHANGE	VOLUME	% CHANGE	CRIME RATE	% CHANGE
1970	11,113,976		1066		9.6	
1971	11,182,000	+ 0.6	1069	+ 0.3	9.6	N/C
1972	11,244,000	+ 0.6	968	- 9.5	8.6	- 13.5
1973	11,176,000	- 0.6	1157	+ 19.5	10.4	+ 20.9
1974	11,131,000	- 0.4	1319	+ 14.0	11.8	+ 13.5
1975	11,145,000	+ 0.1	1171	- 11.2	10.5	- 11.0
1976	11,229,000	+ 0.8	1154	- 1.5	10.3	- 2.1
1977	11,245,000	+ 0.1	1119	- 3.0	10.0	- 2.9
1978	11,243,000	- 0.02	1151	+ 2.9	10.2	+ 2.0
1979	11,243,000	0.00	1199	+ 4.2	10.7	+ 4.9

Crime Rate = Crime Index per 100,000 population.

Table 4
MURDER AND VOLUNTARY MANSLAUGHTER 1979/1978

MONTH OCCURRED	NUMBER OF OFFENSES 1979	NUMBER OF OFFENSES 1978	% OF CHANGE	DISTRIBUTION 1979	DISTRIBUTION 1978
January	90	76	+ 18.4	7.5	6.6
February	76	74	+ 2.7	6.3	6.4
March	98	105	- 6.7	8.2	9.1
April	92	96	- 4.2	7.7	8.3
May	94	86	+ 9.3	7.8	7.5
June	107	90	+ 18.9	8.9	7.8
July	102	103	- 1.0	8.5	8.9
August	121	91	+ 33.0	10.1	7.9
September	92	95	- 3.2	7.7	8.3
October	126	89	+ 41.6	10.6	7.7
November	112	96	+ 16.7	9.3	8.4
December	89	151	- 41.1	7.4	13.1
	1199	1152	+ 4.1	100.0	100.0

On the following two pages, Tables 5 and 6 are presented to further illustrate the specific data collected about the types of Murder and Voluntary Manslaughter reported during 1979 and compares the data to the 1978 figures. Table 5 is a summary of the relationship between the victim and offender and a summary of the victim's sex and race. In order to clarify the three types of relationships between the victim and offender, the following explanation is in order.

Type I is that relationship whereby the victim and the offender were part of the same family unit. This category includes common-law spouses and in-laws.

Type II is that relationship whereby the offender and victim were known to each other but were not part of the same family unit. Former spouses and homosexual relationships are included in this grouping.

Type III is that relationship whereby the victim and offender were strangers to one another or the relationship was unknown to the reporting law enforcement agency.

Table 5
MURDER AND VOLUNTARY MANSLAUGHTER BY RELATIONSHIP AND VICTIM'S SEX AND RACE
1979/1978

CATEGORY	JAN 1979 1978 %	FEB 1979 1978 %	MAR 1979 1978 %	APR 1979 1978 %	MAY 1979 1978 %	JUN 1979 1978 %	JUL 1979 1978 %	AUG 1979 1978 %	SEP 1979 1978 %	OCT 1979 1978 %	NOV 1979 1978 %	DEC 1979 1978 %	TOTALS 1979 1978 %
TYPE OF RELATIONSHIP													
TYPE I	12	7	12	9	13	21	9	21	7	16	14	10	151
	16	10	20	17	17	16	22	23	18	14	13	7	193
	- 25.00	- 30.00	- 40.00	- 47.06	- 23.53	+ 31.25	- 59.09	- 8.70	- 61.11	+ 14.29	+ 7.69	+ 42.86	- 21.76
TYPE II	29	35	43	45	44	40	48	54	33	53	38	30	492
	27	34	38	39	26	41	35	31	36	33	35	38	413
	+ 7.41	- 2.94	+ 13.16	+ 15.38	+ 69.23	- 2.44	+ 37.14	+ 74.19	- 8.33	+ 60.61	+ 8.57	- 21.05	+ 19.13
TYPE III	49	34	43	38	37	46	45	46	52	57	60	49	556
	33	30	49	40	41	33	46	37	41	41	48	107	546
	+ 48.48	+ 13.33	- 12.24	- 5.00	- 9.76	+ 39.39	- 2.2	+ 24.32	+ 26.83	+ 39.02	+ 25.00	- 54.21	+ 1.83
VICTIM SEX AND RACE													
MALE	72	64	82	77	78	78	79	100	74	103	89	63	959
	58	55	84	73	58	73	80	68	78	76	77	134	914
	+ 24.14	+ 16.36	- 2.38	- 5.48	+ 34.48	+ 6.85	- 1.25	+ 28.21	- 5.13	+ 35.53	+ 15.58	- 52.99	+ 4.92
FEMALE	18	12	16	15	16	29	23	21	18	23	23	26	240
	18	19	23	23	26	17	23	23	17	12	19	18	238
	NC	- 36.84	- 30.43	- 34.78	- 38.46	+ 70.59	NC	- 8.70	- 5.88	+ 91.67	+ 21.05	+ 44.44	- .84
WHITE	37	35	38	37	39	51	49	54	38	51	45	36	510
	34	31	44	52	41	28	48	34	32	29	31	79	483
	+ 8.82	+ 12.90	- 13.64	- 28.85	- 4.88	+ 82.14	+ 2.08	+ 58.82	+ 18.75	+ 75.86	+ 45.16	- 54.43	+ 5.59
BLACK	52	39	59	54	54	55	52	62	53	73	63	49	665
	40	43	62	42	43	59	53	56	63	57	60	70	648
	+ 30.00	- 9.30	- 4.84	+ 28.57	+ 25.53	- 6.78	- 1.89	+ 10.71	- 15.87	+ 28.07	+ 5.00	- 30.00	+ 2.47
OTHER RACES	1	2	1	1	1	1	1	5	1	2	4	4	24
	2	0	1	2	0	3	2	1	0	2	5	3	21
	- 50.00	+ .00	NC	- 50.00	+ .00	- 66.67	- 50.00	+400.00	+ .00	NC	- 20.00	+ 33.33	+ 14.29

TYPE I VICTIM AND OFFENDER SAME FAMILY UNIT
TYPE II VICTIM AND OFFENDER KNOWN TO EACH OTHER BUT NOT SAME FAMILY UNIT
TYPE III VICTIM AND OFFENDER STRANGERS TO EACH OTHER

Table 5 indicates that the Type III relationship, in which the victim and offender were strangers to each other, accounts for 556 victims or 46.4 percent of the total. However, the number of relationships where the victim and offender were known to each other (Type II and III) totaled 643 or 53.6 percent of the total. In 151 cases, or 12.6 percent of the total, the reported relationships indicated the offender killed a member of his or her family. In 1978, the Type I relationship represented 16.8 percent, the Type II relationship represented 36.8 percent, and the Type III relationship represented 47.4 percent of the total.

In 1979, males accounted for 80.0 percent of the victims, with females accounting for 20.0 percent. Whites represented 42.5 percent of the victims, Negroes represented 55.5 percent of the victims, and all other races represented 2.0 percent of the victims. Refer to Table 5 for monthly breakdowns of these figures.

Table 6
MURDER AND VOLUNTARY MANSLAUGHTER BY TYPE OF WEAPON
1979/1978

CATEGORY	JAN 1979 1978 %	FEB 1979 1978 %	MAR 1979 1978 %	APR 1979 1978 %	MAY 1979 1978 %	JUN 1979 1978 %	JUL 1979 1978 %	AUG 1979 1978 %	SEP 1979 1978 %	OCT 1979 1978 %	NOV 1979 1978 %	DEC 1979 1978 %	TOTALS 1979 1978 %
						TYPE OF WEAPON							
HANDGUN	60 35 + 71.43	33 36 - 8.33	54 60 - 10.00	54 58 - 6.90	52 46 + 13.04	52 49 + 6.12	46 53 - 13.21	73 53 + 37.74	51 59 - 13.56	62 48 + 29.17	71 48 + 47.92	54 82 - 34.15	662 627 + 5.58
RIFLE	2 2 NC	2 4 - 50.00	1 2 - 50.00	6 2 +200.00	1 1 NC	4 2 +100.00	5 1 +400.00	1 1 NC	3 3 NC	9 0 + .00	2 2 NC	0 1 -100.00	36 21 + 71.43
SHOTGUN	1 6 - 83.33	3 2 + 50.00	3 8 - 62.50	4 5 - 20.00	3 4 - 25.00	3 6 - 50.00	5 9 - 44.44	8 2 +300.00	5 7 - 28.57	3 3 NC	9 6 + 50.00	3 0 + .00	50 58 - 13.79
GUN UNKNOWN	3 1 +200.00	4 0 + .00	1 1 NC	2 1 +100.00	1 2 - 50.00	2 1 +100.00	1 1 NC	3 0 + .00	1 0 + .00	2 1 +100.00	3 2 + 50.00	1 1 NC	24 11 +118.18
KNIFE	12 20 - 40.00	19 15 + 26.67	24 14 + 71.43	12 13 - 7.69	27 19 + 42.11	25 17 + 47.06	29 22 + 31.82	22 22 NC	21 13 + 61.54	26 22 + 18.18	18 33 - 45.45	9 25 - 64.00	244 235 + 3.83
CLUB	2 2 NC	6 4 + 50.00	5 7 - 28.57	6 6 NC	4 6 - 33.33	8 8 NC	7 6 + 16.67	5 5 NC	4 6 - 33.33	9 9 NC	3 1 +200.00	5 3 + 66.67	64 63 + 1.59
HANDS	3 5 - 40.00	2 6 - 66.67	6 6 NC	1 6 - 83.33	3 3 NC	6 2 +200.00	5 7 - 28.57	4 3 + 33.33	3 2 + 50.00	6 1 +500.00	2 1 +100.00	5 2 +150.00	46 44 + 4.55
OTHERS	7 5 + 40.00	7 7 NC	4 9 - 55.56	7 5 + 40.00	3 3 NC	7 5 + 40.00	4 4 NC	5 5 NC	4 5 - 20.00	9 4 +125.00	4 3 + 33.33	12 38 - 68.42	73 93 - 21.51

Table 6 details information concerning the type of weapon used to commit Murder and Voluntary Manslaughter in 1979 and compares the data to the 1978 figures. The handgun was used in 662 instances or 55.2 percent of all homicides. The second most frequently used weapon was the knife, which was utilized to commit 244 Murders and Voluntary Manslaughters, or 20.4 percent of the total. Further details are provided in Table 6.

In Table 7, a monthly breakdown of Murders and Voluntary Manslaughters reported in 1979 by situation is presented. The most frequently occurring situation is that of Single Victim/Single Offender. This situation type represents 57.2 percent of the total number of this Crime Index Offense occurring in 1979. The month of August had the highest number of Situation A types reported. Likewise, Situation F, Multiple Victims/Unknown Offender(s) represented 0.5 percent of the total, the least frequently occurring situation type during 1979.

The number of situations illustrated in Table 7 reflects the number of incidents of Murder and Voluntary Manslaughter. There were 1,199 murders in 1979; this figure is broken down into the six types of situations to detail the circumstances of these two offenses. In other words, there were 1,155 incidents of Murder and Voluntary Manslaughter in 1979, with a total of 1,199 victims. Situations D, E, and F, those with multiple victims, account for the difference between the number of Murders and Voluntary Manslaughters and the number of situations.

Table 7
MURDER AND VOLUNTARY MANSLAUGHTER BY SITUATION

MONTH	TYPE OF SITUATION						MONTHLY TOTAL
	A	B	C	D	E	F	
January	50	25	10	0	1	1	87
February	44	19	8	0	2	0	73
March	60	24	10	1	0	1	96
April	52	22	6	2	2	1	85
May	57	25	10	1	0	0	93
June	63	24	13	3	1	0	104
July	62	28	11	1	0	0	102
August	76	26	15	1	0	0	118
September	50	29	7	1	0	1	88
October	72	29	14	3	1	1	120
November	61	36	8	3	1	0	109
December	39	31	6	1	2	1	80
YEAR TOTALS	686	318	118	17	10	6	1155

SITUATIONS

A = Single Victim/Single Offender
B = Single Victim/Unknown Offender(s)
C = Single Victim/Multiple Offenders
D = Multiple Victims/Single Offender
E = Multiple Victims/Multiple Offenders
F = Multiple Victims/Unknown Offender(s)

MURDER AND VOLUNTARY MANSLAUGHTERS—1979
REPORTED BY SHERIFF'S OFFICES

1.	Cook	6	13.	Greene	2	25.	Jackson	1
2.	Will	6	14.	Grundy	2	26.	Jefferson	1
3.	Kankakee	4	15.	Jo Daviess	2	27.	Jersey	1
4.	Madison	4	16.	Kane	2	28.	Marion	1
5.	Sangamon	4	17.	Lake	2	29.	Massac	1
6.	Winnebago	4	18.	Lze	2	30.	McDonough	1
7.	Peoria	3	19.	Randolph	2	31.	McHenry	1
8.	St. Clair	3	20.	Vermilion	2	32.	Pike	1
9.	Williamson	3	21.	Carroll	1	33.	Pulaski	1
10.	Alexander	2	22.	Clinton	1	34.	Saline	1
11.	Champaign	2	23.	DeKalb	1	35.	Wayne	1
12.	DuPage	2	24.	DeWitt	1	36.	Woodford	1
							TOTAL	75

MURDER AND VOLUNTARY MANSLAUGHTERS—1979
REPORTED BY POLICE DEPARTMENTS

1.	Chicago	857	35.	LaGrange	2	69.	Glenwood	1
2.	East St. Louis	38	36.	Madison	2	70.	Hillsboro	1
3.	Rockford	10	37.	Marion	2	71.	Hodgkins	1
4.	Alton	8	38.	Markham	2	72.	Hoffman Estates	1
5.	Evanston	8	39.	Melrose Park	2	73.	Libertyville	1
6.	Joliet	8	40.	Moline	2	74.	Lisle	1
7.	Cicero	7	41.	Morton Grove	2	75.	Lombard	1
8.	Springfield	7	42.	North Chicago	2	76.	Lyons	1
9.	Aurora	6	43.	Park City	2	77.	Mascoutah	1
10.	Cahokia	6	44.	Quincy	2	78.	Mattoon	1
11.	Decatur	6	45.	Streator	2	79.	Midlothian	1
12.	Rock Island	6	46.	Addison	1	80.	Minier	1
13.	Waukegan	6	47.	Alorton	1	81.	Morton	1
14.	Elgin	5	48.	Alsip	1	82.	Mt. Vernon	1
15.	Harvey	5	49.	Algonquin	1	83.	Mundelein	1
16.	Peoria	5	50.	Barrington	1	84.	Murphysboro	1
17.	Calumet City	4	51.	Barrington Hills	1	85.	Niles	1
18.	Champaign	4	52.	Bensenville	1	86.	North Aurora	1
19.	Chicago Heights	4	53.	Blue Island	1	87.	Oak Brook	1
20.	Kankakee	4	54.	Burbank	1	88.	Oak Brook Terrace	1
21.	Maywood	4	55.	Carbondale	1	89.	Oak Forest	1
22.	Arlington Heights	3	56.	Carpentersville	1	90.	Oak Park	1
23.	Centreville	3	57.	Collinsville	1	91.	Palatine	1
24.	East Alton	3	58.	Crest Hill	1	92.	Paris	1
25.	Highland Park	3	59.	Dixon	1	93.	Park Forest	1
26.	Oak Lawn	3	60.	DuQuion	1	94.	Phoenix	1
27.	Skokie	3	61.	East Moline	1	95.	Pontiac	1
28.	Bloomington	2	62.	East Peoria	1	96.	Pontoon Beach	1
29.	Cairo	2	63.	Elk Grove Village	1	97.	River Grove	1
30.	Calumet Park	2	64.	Elmhurst	1	98.	Robbins	1
31.	Danville	2	65.	Evergreen Park	1	99.	Streamwood	1
32.	Des Plaines	2	66.	Farmer City	1	100.	Venice	1
33.	Effingham	2	67.	Franklin Park	1	101.	Virden	1
34.	Granite City	2	68.	Geneseo	1	102.	Zion	1
							TOTAL	1119

MURDER AND VOLUNTARY MANSLAUGHTER ARRESTS

There were 1,285 persons arrested for Murder and Voluntary Manslaughter in 1979. As Table 8 illustrates, this figure represents an increase of 2.2 percent in arrests made in 1978 for this crime category. Males arrested represented 88.5 percent of this total while females arrested represented 11.5 percent of the total. Whites arrested totaled 245 or 19.0 percent. Negroes arrested totaled 840 or 65.4 percent, and other races arrested totaled 200 or 15.6 percent of those arrested. Table 8 details these arrest figures and compares the 1979 data to that of 1978.

Table 8
MURDER AND VOLUNTARY MANSLAUGHTER ARRESTS
1978/1979

RACE

	1978	1979	% of Change
White	219	245	+ 11.9
Negro	864	840	- 2.8
Mexican	10	7	- 30.0
Indian	3	0	- 100.0
Other	161	193	+ 19.9
TOTAL	1257	1285	+ 2.2

AGE

	1978	1979	% of Change
Adult	1167	1135	- 2.7
Juvenile	90	150	+ 66.7
TOTAL	1257	1285	+ 2.2

SEX

	1978	1979	% of Change
Male	1119	1137	+ 1.6
Female	138	148	+ 7.2
TOTAL	1257	1285	+ 2.2

FORCIBLE RAPE

There were 3,279 reported Rapes in 1979. This figure represents 6.1 percent of the Violent Crimes committed and 0.6 percent of all Crime Index Offenses. Rape offenses increased by 23.3 percent from 1978. In 1978, 2,659 Rapes were reported. The Crime Rate for Rape in 1979 was 29.2 per 100,000 inhabitants. This represents an increase of 23.7 percent in the Crime Rate from 1978, which was 23.6 per 100,000 inhabitants. Chart 4 illustrates the Forcible Rape Comparison Trend since 1970. Further details about this Crime Index Offense are offered in this chart.

FORCIBLE RAPE ARRESTS

Table 9 illustrates the arrests made for Forcible Rape during 1979 as compared to 1978. The 1,388 males arrested accounted for 99.5 percent of the total. There were 379 whites arrested, accounting for 27.2 percent of the total; 922 Negroes arrested or 66.1 percent of the total; and there were 94 persons of other races arrested, or 6.7 percent of the total. Adults arrested represented 87.0 percent of the total and juveniles arrested represented 13.0 percent of the total.

Chart 4
FORCIBLE RAPE
1970-1979

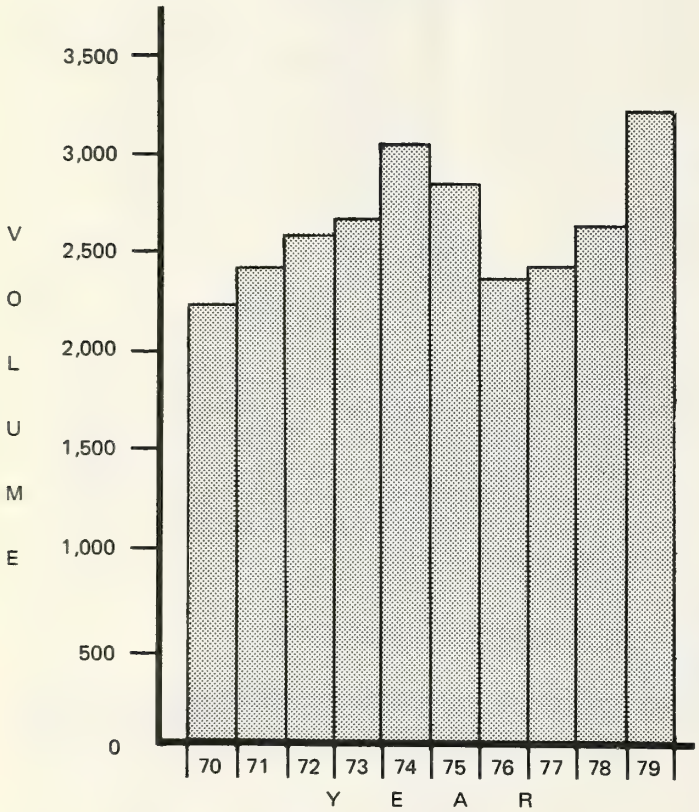

YEAR	POPULATION	% CHANGE	VOLUME	% CHANGE	CRIME RATE	% CHANGE
1970	11,113,976		2270		20.4	
1971	11,182,000	+ 0.6	2417	+ 6.5	21.5	+ 5.4
1972	11,244,000	+ 0.6	2598	+ 7.5	23.1	+ 7.4
1973	11,176,000	- 0.6	2671	+ 2.8	23.9	+ 3.5
1974	11,131,000	- 0.4	3053	+ 14.3	27.4	+ 14.6
1975	11,145,000	+ 0.1	2867	- 6.1	25.7	- 6.2
1976	11,229,000	+ 0.8	2383	- 16.9	21.2	- 17.5
1977	11,245,000	+ 0.1	2430	+ 2.0	21.6	+ 2.0
1978	11,243,000	- 0.02	2659	+ 9.4	23.6	+ 9.3
1979	11,243,000	0.00	3279	+ 23.3	29.2	+ 23.7

Crime Rate = Crime Index per 100,000 population.

Table 9
FORCIBLE RAPE ARRESTS
1978/1979

RACE	1978	1979	% of Change
White	308	379	+ 23.1
Negro	782	922	+ 17.9
Mexican	11	13	+ 18.2
Indian	1	0	- 100.0
Other	75	81	+ 8.0
TOTAL	1177	1395	+ 18.5

AGE	1978	1979	% of Change
Adult	1047	1213	+ 15.9
Juvenile	130	182	+ 40.0
TOTAL	1177	1395	+ 18.5

SEX	1978	1979	% of Change
Male	1176	1388	+ 18.0
Female	1	7	+ 600.0
TOTAL	1177	1395	+ 18.5

ROBBERY

Robbery, by definition, includes assault and/or battery with the intent to deprive the person of property or to commit a theft. It is considered a Violent Crime Against Persons although for reporting purposes in the Illinois UCR Program, it is scored as a property loss offense.

There were 22,101 Robberies reported in 1979, a figure which represents 41.3 percent of the Crimes Against Persons and 3.9 percent of all the Crime Index Offenses. The Robbery figures represent a decrease in volume of 3.6 percent as compared to the 1978 Robbery figures. The Crime Rate for Robbery in 1979 was 196.6 per 100,000 inhabitants. In 1978, the Crime Rate was 203.9 per 100,000 inhabitants. The 1979 figure represents a decrease of 3.6 percent in the Crime Rate. Chart 5 depicts the overall Robbery Comparison Trend since 1970.

Table 10 details the types of Robbery by Type of Weapon as reported to the I-UCR Program. Firearms were the most commonly used weapon, 38.5 percent of the total. The category of Strong-Arm Robbery-No Weapon Used was the second most common type of Robbery reported, representing 37.2 of the total. A Strong-Arm Robbery is one where a certain degree of force but no weapon is used to commit the crime. There were 13,007 Armed Robberies reported in 1979, not including the 423 Attempted Armed Robberies. This total of 13,007 accounts for 58.9 percent of all Robberies. Strong-Arm Robberies, not including attempts, accounted for 8,232 or 37.2 percent of the total while Attempted Robberies, Armed or Strong-Arm, totaled 862 or 3.9 percent of the total.

Chart 5
ROBBERY TREND
1970-1979

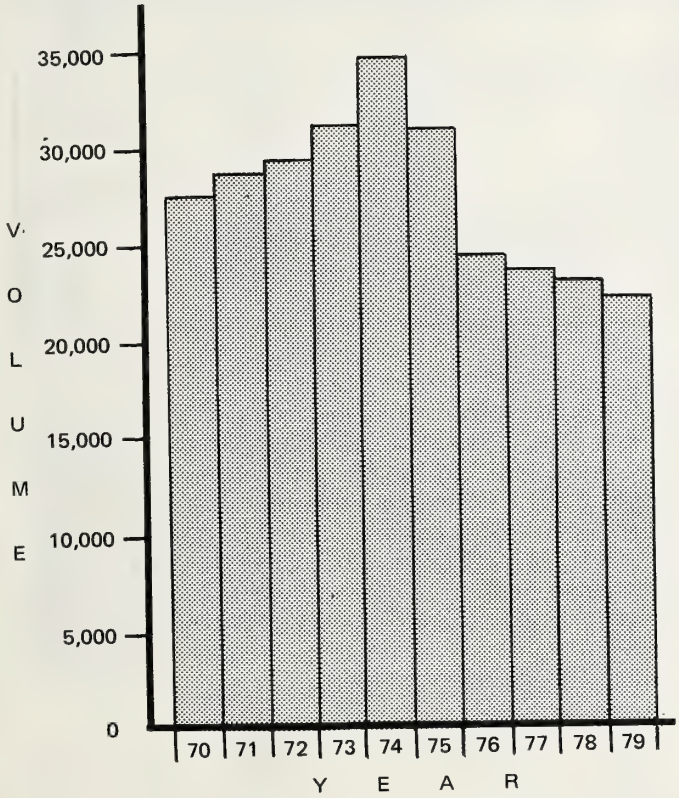

YEAR	POPULATION	% CHANGE	VOLUME	% CHANGE	CRIME RATE	% CHANGE
1970	11,113,976		27,908		251.1	
1971	11,182,000	+ 0.6	28,876	+ 3.5	258.2	+ 2.8
1972	11,244,000	+ 0.6	29,469	+ 2.1	262.1	+ 1.5
1973	11,176,000	- 0.6	31,135	+ 5.7	278.6	+ 6.3
1974	11,131,000	- 0.4	34,701	+ 11.5	311.8	+ 11.9
1975	11,145,000	+ 0.1	30,919	- 10.9	277.4	- 11.0
1976	11,229,000	+ 0.8	24,601	- 20.4	219.1	- 21.0
1977	11,245,000	+ 0.1	23,770	- 3.4	211.4	- 3.5
1978	11,243,000	- 0.02	22,930	- 3.5	203.9	- 3.6
1979	11,243,000	0.00	22,101	- 3.6	196.6	- 3.6

Crime Rate = Crime Index per 100,000 population.

Table 10
ROBBERY BY TYPE OF WEAPON

METHOD	NUMBER OF OFFENSES
Firearm	8,503
Knife or Cutting Instrument	2,368
Other Weapons	2,136
Strong Arm - No Weapon	8,232
Attempt - Armed Any Weapon	423
Attempt - Strong Arm	439
TOTAL	22,101

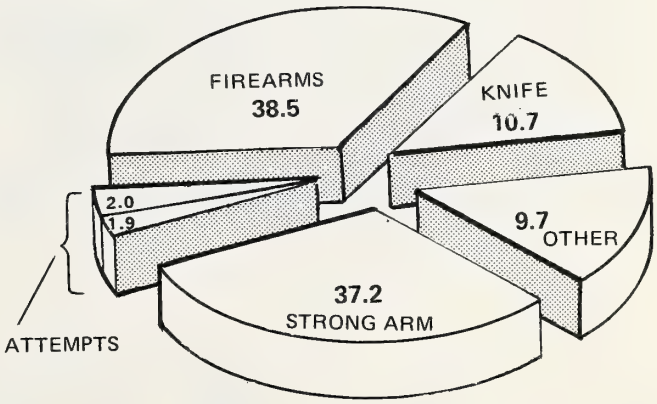

ROBBERY ARRESTS

Table 11 displays the details of persons arrested for Robbery during 1979 and includes a comparison of 1978 figures. The 8,667 persons arrested represented a decrease of 2.1 percent from arrests made during 1978 for Robbery. Males accounted for 93.9 percent of the total while females represented 6.1 percent. Whites arrested totaled 19.9 percent, Negroes arrested totaled 71.0 percent, and all other races totaled 9.1 percent. Adults arrested for Robbery represented 67.0 percent of the total while juveniles arrested accounted for 33.0 percent.

Table 11
ROBBERY ARRESTS 1978/1979

RACE	1978	1979	% of Change
White	1910	1719	- 10.0
Negro	6273	6157	- 1.8
Mexican	54	56	+ 3.7
Japanese	1	0	- 100.0
Indian	13	9	- 30.8
Puerto Rican	8	19	+ 137.5
Chinese	2	1	- 50.0
Other	595	706	+ 18.7
TOTAL	8856	8667	- 2.1

AGE	1978	1979	% of Change
Adult	6571	5807	- 11.6
Juvenile	2285	2860	+ 25.2
TOTAL	8856	8667	- 2.1

SEX	1978	1979	% of Change
Male	8270	8136	- 1.6
Female	586	531	- 9.4
TOTAL	8856	8667	- 2.1

Table 12 presents an analysis of Robbery by Place, detailing the value of property stolen, recovered, and destroyed. Most Robberies reported during 1979 occurred in highways, streets, and alleys; a total of 10,798 offenses in this place type were reported, representing 50.9 percent of the number of Robberies scored with property information. Private residences represented the second highest location, with 2,511 offenses or 11.8 percent of the total. Property involved in committing Robbery amounted to $7,667,770 in 1979. Of this total, $12,052,592 worth of property was recovered and $9,512 was destroyed.

It is important to note the discrepancy between the Crime Index Report which shows a total of 22,101 Robberies reported in 1979, and Table 12 which indicates 21,214 Robberies were reported in 1979. The difference of 887 is made up of 862 Attempted Robberies which are not included in the Analysis By Place. The remaining 25 offenses represent incidents that were reported as offenses of Robbery by law enforcement agencies but no property analysis was included along with the offense report.

Table 12
ANNUAL ROBBERY ANALYSIS BY PLACE—1979

OFFENSE- ROBBERY

PLACE	DAY OFFENSES	NIGHT OFFENSES	UNKNOWN OFFENSES	TOTAL OFFENSES	PERCENT DIST	DOLLAR VALUE STOLEN	DOLLAR VALUE RECOVERED	DOLLAR VALUE DESTROYED
APARTMENT	58	89	5	152	.7	55,585	5,324	6
APARTMENT STORAGE LOCKER	0	2	0	2	.0	2	0	0
BANK	29	6	20	55	.3	221,968	20,566	0
BAR OR TAVERN	31	130	3	164	.8	43,213	7,071	0
BOWLING ALLEY	3	0	0	3	.0	307	0	0
BUILDING	9	10	0	19	.1	2,188	0	0
BUS	8	3	0	11	.1	1,581	0	0
BUS TERMINAL	1	3	0	4	.0	813	0	0
BUSINESS PLACE/COMMERCIAL	177	180	842	1199	5.7	690,667	42,499	100
CEMETERY	1	2	0	3	.0	214	0	0
CHAIN STORE-OTHER	8	11	282	301	1.4	72,867	36	0
CHURCH	0	2	0	2	.0	237	0	0
COLLEGE OR UNIVERSITY	5	10	0	15	.1	1,911	126	0
COLLEGE OR UNIV RES HALL	1	4	0	5	.0	408	0	0
CONSTRUCTION SITE	0	0	1	1	.0	1	0	0
CONSTRUCTION COMPANY	1	0	0	1	.0	1	0	0
DEPT STORE-INDEPENDENT	2	1	0	3	.0	1,397	0	0
DEPARTMENT STORE-CHAIN	13	6	0	19	.1	10,803	382	0
DRIVEWAY-RESIDENTIAL	4	24	1	29	.1	8,892	5,000	245
DRUG STORE-INDEPENDENT	13	8	0	21	.1	4,623	1	0
DRUG STORE-CHAIN	9	6	0	15	.1	27,772	0	0
VACANT LAND	3	3	0	6	.0	512	0	0
FARM PASTURE	1	0	0	1	.0	100	0	0
FACTORY OR MFG BUILDING	2	3	0	5	.0	3,363	526	0
GARAGE-RESIDENTIAL	5	18	1	24	.1	6,338	1,501	15
GARAGE/AUTOMOTIVE REPAIRS	2	5	0	7	.0	5,293	0	0
GAS STATION	166	410	306	882	4.2	349,501	18,575	1,371
GOLF COURSE	1	0	0	1	.0	248	0	0
GROCERY/FOOD STORE-IND	25	58	2	85	.4	62,616	5,488	0
GROCERY/FOOD STORE-CHAIN	34	153	3	190	.9	129,800	35,607	55
HOSPITAL	2	2	0	4	.0	177	122	0
HARDWARE STORE-CHAIN	1	0	1	2	.0	2	0	0
JEWELRY STORE	4	2	1	7	.0	127,077	4,176	0
HIGHWAY-STREETS-ALLEYS-ETC	931	1612	8255	10798	50.9	1,704,423	156,328	2,400
LAW ENFORCEMENT BUILDING	7	4	2	13	.1	162	857	0
LIQUOR STORE-INDEPENDENT	9	28	0	37	.2	12,124	258	0
LIQUOR STORE-CHAIN	9	2	0	11	.1	2,287	0	0
LUMBER YARD	1	1	0	2	.0	320	0	0
LAUNDROMAT	4	7	0	11	.1	2,110	128	0
MAIL BOX	1	1	0	2	.0	8	0	0
MEDICAL OFFICES	1	2	0	3	.0	1,987	0	0
MOBILE HOME-PERMANENT	1	1	0	2	.0	61	0	0
MOBILE HOME PARK	0	3	0	3	.0	480	5,090	150

NOTE- (REPORT DOES NOT INCLUDE ATTEMPTS)

Table 12—Cont'd.

I-UCR PROPERTY ANALYSIS REPORT
(PLACE-TIME-VALUE)

OFFENSE- ROBBERY

PLACE	DAY OFFENSES	NIGHT OFFENSES	UNKNOWN OFFENSES	TOTAL OFFENSES	PERCENT DIST	DOLLAR VALUE STOLEN	DOLLAR VALUE RECOVERED	DOLLAR VALUE DESTROYED
VACATION/CAMPER TRAILER	1	0	0	1	.0	2,752	0	0
MOTEL/HOTEL	12	110	3	125	.6	59,673	481	0
MOVIE HOUSES/THEATER	0	7	0	7	.0	2,331	0	50
PARK	20	25	2	47	.2	4,131	398	0
FOREST PRESERVE	3	2	0	5	.0	458	1	0
CAMPING GROUNDS	0	1	0	1	.0	10	0	0
LAKE OR WATERWAY	0	2	0	2	.0	202	500	500
PARK BUILDING	1	0	1	2	.0	43	0	0
RECREATION OR PICNIC AREA	0	3	0	3	.0	140	5	0
PARK ROAD OR SCENIC DRIVE	1	0	0	1	.0	5	0	0
PARKING LOT-GENERAL USE	45	128	4	177	.8	59,402	755	1,116
PARKING LOT-BUSINESS	132	286	12	430	2.0	1,998,083	34,743	340
PARKING LOT-MUNICIPAL	7	10	0	17	.1	9,030	5,137	1,000
NEW OR USED CAR LOTS	1	2	0	3	.0	1,351	0	0
PHARMACY-INDEPENDENT	5	4	1	10	.0	12,568	0	0
PHARMACY-CHAIN	1	0	0	1	.0	2,413	0	0
STATE BUILDING	1	0	0	1	.0	176	0	0
LOCAL GOVERNMENT BUILDING	1	0	0	1	.0	223	0	0
PUBLIC FACILITIES	6	5	0	11	.1	1,007	0	0
RESIDENCE-PRIVATE	124	241	2146	2511	11.8	989,286	24,329	478
RESIDENCE YARD	30	52	3	85	.4	14,815	2,973	0
RESTAURANT-INDEPENDENT	11	51	1	63	.3	55,282	6,061	3
RESTAURANT-CHAIN	14	144	2	160	.8	83,555	7,196	200
ROLLER SKATING/ICE RINK	1	2	0	3	.0	18	1	0
SCHOOL GROUNDS	10	9	0	19	.1	11,111	134	0
SCHOOL	18	3	0	21	.1	2,825	1	0
SPORTING GOODS STORE-IND	1	0	0	1	.0	1,075	1,075	0
SPORTS ARENA OR STADIUM	2	4	0	6	.0	3,849	1,096	0
TAXI	3	16	1	20	.1	1,073	80	0
TRAIN CAR	0	1	0	1	.0	10	0	0
TRAIN RIGHT-OF-WAY	2	7	0	9	.0	358	200	0
TRAIN(EXCEPT CTA)	0	1	0	1	.0	156	0	0
TRAIN-CTA	1	1	0	2	.0	75	25	0
TRAIN DEPOT-CTA	4	10	0	14	.1	999	43	0
TRAIN DEPOT-OTHER	5	9	0	14	.1	913	3	0
TRUCK STOP	3	12	0	15	.1	9,981	0	0
WAREHOUSE	0	2	0	2	.0	420	0	0
WOODED AREA	2	1	1	4	.0	6,042	10	0
OTHER THAN THOSE ABOVE	22	33	3062	3117	14.7	672,295	1,901	0
UNKNOWN	2	9	7	18	.1	1,027	7,010	0
UNCODED	51	98	14	163	.8	104,168	11,648,773	1,483
TOTALS	2126	4103	14985	21214	100.0	7,667,770	12,052,592	9,512

NOTE- (REPORT DOES NOT INCLUDE ATTEMPTS)

AGGRAVATED ASSAULT, AGGRAVATED BATTERY, AND ATTEMPTED MURDER

These three offenses make up the Aggravated Assault category of the National Program. The offenses of simple battery, simple assault, battery or assault without intent to do great bodily harm, and reckless conduct are not included in this crime category. These other offenses are included in the I-UCR Program under a subcategory in order to be consistent with the National Program.

Aggravated Assault, Aggravated Battery, and Attempted Murder accounted for 26,952 offenses in 1979. This represents an increase in volume of 10.4 percent from 1978 when 24,418 of these offenses were reported. The offense figures of this crime category for 1979 represent 50.3 percent of the Crimes Against Persons and 4.7 percent of the Crime Index Offenses. The Crime Rate for these three offenses in 1979 was 239.7 per 100,000 inhabitants, an increase of 10.4 percent of the Crime Rate for this crime category for 1978, which was 217.2 per 100,000 inhabitants. Chart 6 further illustrates the crime trend for Aggravated Assault, Aggravated Battery, and Attempted Murder. Details of each of the three offenses can be found in the Offense Summary, beginning on page 149.

Chart 6
AGGRAVATED ASSAULT, AGGRAVATED BATTERY, AND ATTEMPTED MURDER TREND 1970-1979

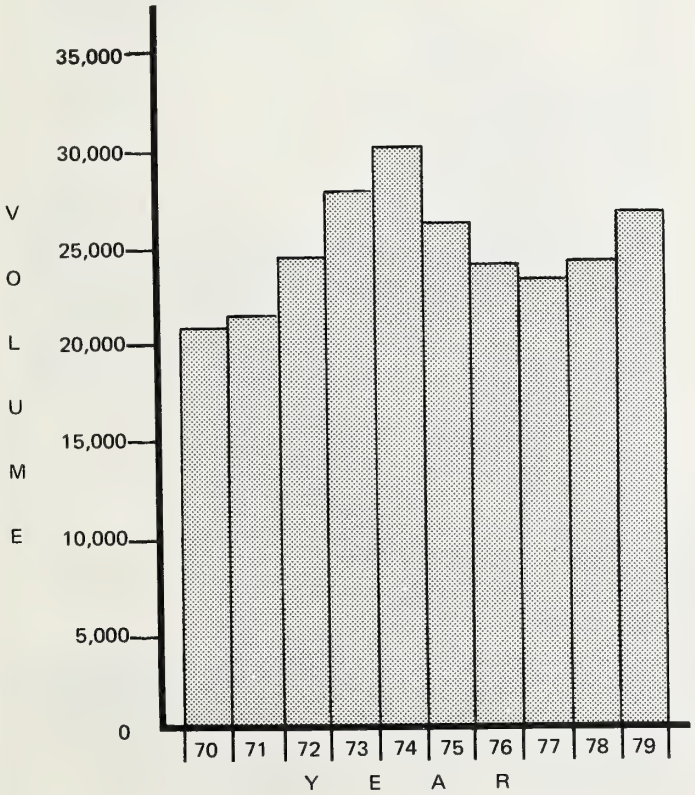

YEAR	POPULATION	% CHANGE	VOLUME	% CHANGE	CRIME RATE	% CHANGE
1970	11,113,976		20,762		186.8	
1971	11,182,000	+ 0.6	21,040	+ 1.3	188.2	+ 0.8
1972	11,244,000	+ 0.6	24,701	+ 14.8	219.7	+ 16.7
1973	11,176,000	- 0.6	28,381	+ 14.9	253.9	+ 15.6
1974	11,131,000	- 0.4	30,230	+ 6.5	271.6	+ 7.0
1975	11,145,000	+ 0.1	26,379	- 12.3	236.7	- 12.8
1976	11,229,000	+ 0.8	24,288	- 7.9	216.3	- 8.6
1977	11,245,000	+ 0.1	23,412	- 3.6	208.2	- 3.7
1978	11,243,000	- 0.02	24,418	+ 4.3	217.2	+ 4.3
1979	11,243,000	0.00	26,952	+ 10.4	239.7	+ 10.4

Crime Rate = Crime Index per 100,000 population.

Table 13 depicts the types of weapons used in this offense classification during 1979. The use of knives or other cutting instruments occurred most frequently, 30.9 percent of the time. The table shows a breakdown of the type of weapon used for each of the offenses compiling this Crime Index Classification. The use of firearms occurred in 26.2 percent of the cases reported. Refer to Table 13 for other weapon-related statistics.

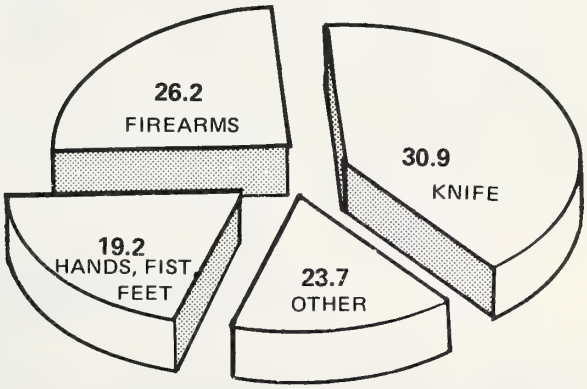

Table 13
AGGRAVATED ASSAULT, AGGRAVATED BATTERY, AND ATTEMPTED MURDER BY TYPE OF WEAPON

WEAPON	AGGRAVATED ASSAULT	AGGRAVATED BATTERY	ATTEMPTED MURDER	TOTAL
Firearms	5,790	1,062	215	7,067
Knife or Cutting Instrument	6,133	2,092	96	8,321
Other Dangerous Weapons	3,770	2,589	29	6,388
Hands, Fist, Feet, etc.	1,596	3,567	13	5,176
TOTAL	11,289	9,310	353	26,952

AGGRAVATED ASSAULT, AGGRAVATED BATTERY, AND ATTEMPTED MURDER ARRESTS

In Table 14, the figures for persons arrested for this Crime Index Offense classification in 1979 are presented. The total of 8,656 accounts for 43.3 percent of the arrests made for Crimes Against Persons and 7.1 percent of arrests made for Crime Index offenses. Males arrested totaled 7,723 or 89.2 percent, while females totaled 933 or 10.8 percent. Adults represented 86.9 percent of the total, and juveniles represented 13.1 percent of the total. Table 14 indicates Whites accounted for 5,160 persons arrested, or 59.6 percent; Negroes accounted for 3,045 persons arrested, or 35.2 percent; and all other races accounted for 451 persons arrested, or 5.2 percent. The arrest figures of 1979 are compared to those of 1978 in Table 14.

Table 14
AGGRAVATED ASSAULT, AGGRAVATED BATTERY, AND ATTEMPTED MURDER ARRESTS 1978/1979

RACE	1978	1979	% of Change
White	4966	5160	+ 3.9
Negro	2429	3045	+ 25.4
Mexican	183	189	+ 3.3
Japanese	1	0	- 100.0
Indian	4	4	N/C
Puerto Rican	10	10	N/C
Chinese	2	2	N/C
Other	159	246	+ 54.7
TOTAL	7754	8656	+ 11.6

AGE	1978	1979	% of Change
Adult	6689	7526	+ 12.5
Juvenile	1065	1130	+ 6.9
TOTAL	7754	8656	+ 11.6

SEX	1978	1979	% of Change
Male	6952	7723	+ 11.1
Female	802	933	+ 16.3
TOTAL	7754	8656	+ 11.6

CRIMES AGAINST PROPERTY

Burglary, Theft, and Motor Vehicle Theft make up the category of Crimes Against Property. Each will be considered separately in this section along with an analysis of the Non-Crime Index Offenses of Vandalism and Arson.

Property Crimes amounted to 520,416 incidents in 1979 or 90.7 percent of the total Crime Index Offenses. This figure reflects an increase of 5.0 percent as compared to the volume reported in 1978. In 1978, the number of Property Crimes reported totaled 495,863 or 90.6 percent of the Crime Index. Chart 7 depicts the long-range comparison trend of Crimes Against Property since 1970. The Crime Rate of this offense category is also illustrated, indicating an increase of 5.0 percent from 1978.

Chart 7
CRIMES AGAINST PROPERTY TREND 1970-1979

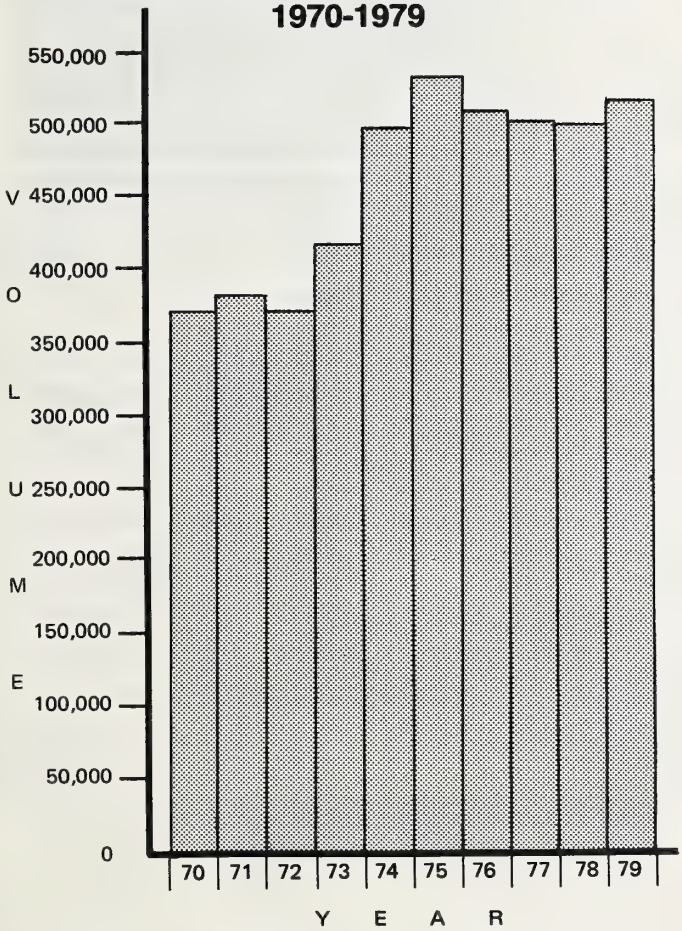

YEAR	POPULATION	% CHANGE	VOLUME	% CHANGE	CRIME RATE	% CHANGE
1970	11,113,976		368,080		3311.9	
1971	11,182,000	+ 0.6	381,596	+ 3.7	3412.6	+ 3.0
1972	11,244,000	+ 0.6	371,793	- 2.6	3306.6	- 3.2
1973	11,176,000	- 0.6	418,583	+ 12.6	3745.4	+ 13.3
1974	11,131,000	- 0.4	495,267	+ 18.3	4449.4	+ 18.8
1975	11,145,000	+ 0.1	534,735	+ 8.0	4798.0	+ 7.8
1976	11,229,000	+ 0.8	508,290	- 5.0	4526.6	- 5.7
1977	11,245,000	+ 0.1	496,822	- 2.3	4418.2	- 2.4
1978	11,243,000	- 0.02	495,863	- 0.2	4410.4	- 0.2
1979	11,243,000	0.00	520,416	+ 5.0	4628.8	+ 5.0

Crime Rate = Crime Index per 100,000 population.

CRIMES AGAINST PROPERTY ARRESTS

In 1979, there were 102,478 persons arrested for Crimes Against Property, representing 83.7 percent of the Crime Index Offenses Arrests. The 1979 figures show an increase of 0.7 percent as compared to 1978, when a total of 101,772 persons were arrested for Property Crimes. Males accounted for 79.2 percent of the 1979 total, and females accounted for 20.8 percent. Whiles arrested for property type offenses totaled 50,002 or 48.8 percent and Negroes totaled 46,558 or 45.4 percent. Further details of these arrests are presented in Table 15, including a comparison of the 1978 arrest figures.

Table 15
CRIMES AGAINST PROPERTY ARRESTS 1978/1979

RACE

	1978	1979	% of Change
White	48,124	50,002	+ 3.9
Negro	48,000	46,558	- 3.1
Mexican	769	783	+ 1.8
Japanese	8	12	+ 50.0
Indian	124	132	+ 6.5
Puerto Rican	103	128	+ 24.3
Chinese	33	20	- 39.4
Other	4,611	4,843	+ 5.0
TOTAL	101,772	102,478	+ 0.7

AGE

	1978	1979	% of Change
Adult	64,267	61,788	- 3.9
Juvenile	37,505	40,690	+ 8.5
TOTAL	101,772	102,478	+ 0.7

SEX

	1978	1979	% of Change
Male	80,272	81,179	+ 1.1
Female	21,500	21,299	- 0.9
TOTAL	101,772	102,478	+ 0.7

At the end of the analysis of each Property Crime, there are several summary tables of data. Table 30 is the Annual Property Analysis by Offense, Table 31 is the Annual Property Summary by Place, and Table 32 is the Annual Property Summary by Property Type. The property summaries include the Crime Index Offenses, and the Non-Crime Index Offenses of Arson, Deception, and Vandalism; therefore, the total number of offenses shown on each does not correlate to the Crime Index totals.

BURGLARY

The Illinois Uniform Crime Reporting Program has two categories of Burglary: Burglary from Motor Vehicle and Burglary. The Burglary from Motor Vehicle is treated as Theft on the National level in the Index Crime called Theft/Larceny. In order to be consistent with the National Program, the Illinois statute for Burglary is divided in order to collect and disseminate statistics by State law. Data related to Theft will include Burglary from Motor Vehicle data.

Burglaries accounted for 131,607 offenses in 1979, or 25.3 percent of the Crimes Against Property. This figure represents an increase in volume of 5.7 percent as compared to 1978. The Crime Rate per 100,000 inhabitants for Burglary also increased from 1978 by 5.7 percent. Chart 8 illustrates the Burglary Comparison Trend since 1970 both in terms of volume and the Burglary Crime Rate.

Burglaries accounted for $76,250,027 worth of stolen property in 1979, an increase of $11,949,972 over 1978. Recovered property amounted to $5,169,471. Burglaries occurring in residences accounted for 55,731 incidents or 42.3 percent of the total. Daytime Burglaries accounted for 44.6 percent of the total; nighttime Burglaries accounted for 32.3 percent of the Burglaries; and 17.8 percent were unknown as to time occurred, i.e., the victim was away from home and upon discovery of missing property or a forcible entry, the crime could not be pinpointed. The remaining 5.3 percent of the total consists of Burglaries that resulted in no property loss or where no property analysis was included when the offense was scored.

Jewelry ranked highest in property value stolen, $8,841,832 followed by currency with $7,346,157 worth reported stolen.

Chart 8
BURGLARY TREND
1970-1979

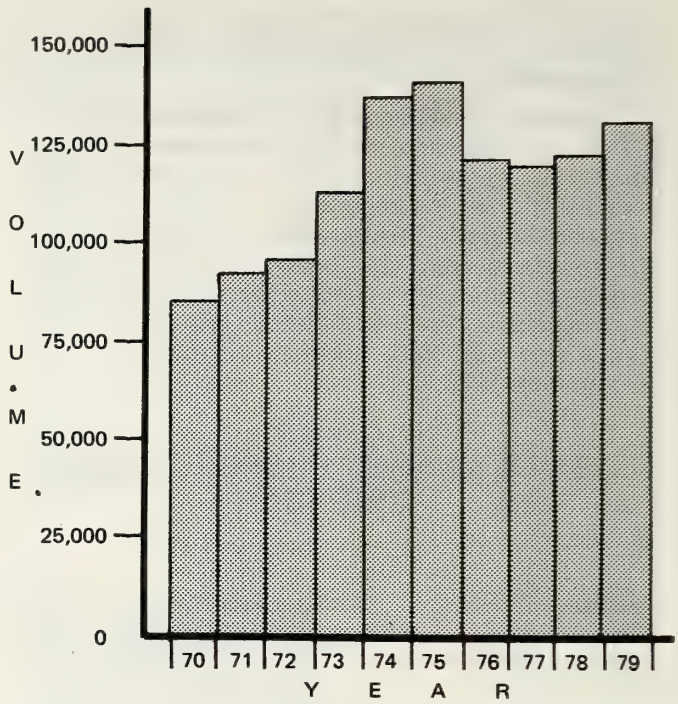

YEAR	POPULATION	% CHANGE	VOLUME	% CHANGE	CRIME RATE	% CHANGE
1970	11,113,976		85,067		765.4	
1971	11,182,000	+ 0.6	93,682	+ 10.1	837.8	+ 9.5
1972	11,244,000	+ 0.6	94,796	+ 1.2	843.1	+ 0.6
1973	11,176,000	- 0.6	114,804	+ 21.1	1027.2	+ 21.8
1974	11,131,000	- 0.4	138,770	+ 20.9	1246.7	+ 21.4
1975	11,145,000	+ 0.1	143,402	+ 3.3	1286.7	+ 3.2
1976	11,229,000	+ 0.8	121,803	- 15.1	1084.7	- 15.7
1977	11,245,000	+ 0.1	121,292	- 0.4	1078.6	- 0.6
1978	11,243,000	- 0.02	124,489	+ 2.6	1107.3	+ 2.7
1979	11,243,000	0.00	131,607	+ 5.7	1170.6	+ 5.7

Crime Rate = Crime Index per 100,000 population.

BURGLARY ARRESTS

Burglary Arrests (not including arrests for Burglary from Motor Vehicles) totaled 20,369 in 1979, a 1.1 percent decrease from 1978 when 20,586 persons were arrested for this Crime Index Offense. The 1979 figure accounts for 19.9 percent of the arrests for Crimes Against Property, and for 16.6 percent of arrests for Crime Index Offenses. Males arrested totaled 19,588 or 96.2 percent and females totaled 781 or 3.8 percent. Whites represented 52.2 percent of the total, Negroes represented 41.5 percent of the total, and all other races represented 6.3 percent of the total. Adults accounted for 10,578 arrests, or 51.9 percent and juveniles accounted for 9,791 arrests, or 48.1 percent. Further details on Burglary Arrests are presented in Table 16.

The I-UCR Program is assisting law enforcement agencies through the analysis of this and other crimes in terms of beat analysis, time of day of occurrence, analysis of persons arrested and residency, stolen property, and location analysis. Table 17 is such an analysis; it details Burglaries reported according to place and includes the stolen property values. Table 18 details Burglaries reported according to property type and value. The tables both show a total of 124,538 Burglaries while the Crime Index shows a total of 131,607 Burglaries. The difference of 7,069 consists of Attempted Burglaries which are not included on the property analysis reports, Burglaries that resulted in no property loss, and incidents reported as offenses with no property analysis included with the offense report.

Table 16
BURGLARY ARRESTS
1978/1979

RACE	1978	1979	% of Change
White	10,853	10,627	- 2.1
Negro	8,350	8,462	+ 1.3
Mexican	146	145	- 0.7
Japanese	3	1	- 66.7
Indian	26	30	+15.4
Puerto Rican	27	22	- 18.5
Chinese	2	2	N/C
Other	1,179	1,080	- 8.4
TOTAL	20,586	20,369	- 1.1

AGE	1978	1979	% of Change
Adult	10,931	10,578	- 3.2
Juvenile	9,655	9,791	+ 1.4
TOTAL	20,586	20,369	- 1.1

SEX	1978	1979	% of Change
Male	19,716	19,588	- 0.6
Female	870	781	- 10.2
TOTAL	20,586	20,369	- 1.1

Table 17
ANNUAL BURGLARY ANALYSIS BY PLACE—1979

OFFENSE- BURGLARY

PLACE	DAY OFFENSES	NIGHT OFFENSES	UNKNOWN OFFENSES	TOTAL OFFENSES	PERCENT DIST	DOLLAR VALUE STOLEN	DOLLAR VALUE RECOVERED	DOLLAR VALUE DESTROYED
APARTMENT	4855	3536	1579	9970	8.0	5,402,280	155,215	100,185
APARTMENT STORAGE LOCKER	331	190	162	683	.5	191,452	5,986	1,064
AIRPORT	17	8	13	38	.0	58,544	5,194	470
BANK	20	6	6	32	.0	145,744	6,093	3,575
BIKE RACK	1	0	3	4	.0	742	130	50
BAR OR TAVERN	444	501	241	1186	1.0	423,257	15,324	14,154
BOAT MARINA	18	10	8	36	.0	14,929	30	4,070
BOAT DOCK AND MOORINGS	17	9	6	32	.0	17,953	7,825	288
BOAT HOUSE	11	9	3	23	.0	6,375	0	280
BOWLING ALLEY	40	38	13	91	.1	234,296	535	3,796
BUILDING	161	103	128	392	.3	216,218	12,476	7,802
BUS	0	2	0	2	.0	2,184	0	0
BUS GARAGE	12	5	4	21	.0	11,028	290	25
BUS TERMINAL	7	5	1	13	.0	5,461	50	1
BUSINESS PLACE/COMMERCIAL	3562	2493	1811	7866	6.3	6,581,733	661,793	164,041
CEMETERY	18	7	17	42	.0	21,759	125	261
CHAIN STORE-OTHER	33	37	18	88	.1	107,543	54,300	1,960
CHURCH	337	213	161	711	.6	154,419	15,934	24,784
COIN OPERATED MACHINE	52	46	41	139	.1	12,593	205	2,887
COLLEGE OR UNIVERSITY	92	66	144	302	.2	121,547	10,568	4,580
COLLEGE OR UNIV RES HALL	75	109	66	250	.2	132,757	1,569	472
CONSTRUCTION SITE	510	126	220	856	.7	647,859	11,038	52,832
CONSTRUCTION COMPANY	89	36	51	176	.1	248,922	6,190	1,795
DEPT STORE-INDEPENDENT	28	30	12	70	.1	284,008	7,157	191
DEPARTMENT STORE-CHAIN	42	73	18	133	.1	322,713	23,003	3,644
DRIVEWAY-RESIDENTIAL	92	38	23	153	.1	58,942	11,840	9,220
DRUG STORE-INDEPENDENT	50	106	30	186	.1	77,366	7,042	4,371
DRUG STORE-CHAIN	18	54	6	78	.1	27,294	3,096	4,320
VACANT LAND	7	4	3	14	.0	1,535	1,071	1,725
FARM BUILDING	137	60	117	314	.3	289,255	71,942	2,055
FARM PASTURE	1	0	2	3	.0	332	850	0
FARM PEN OR CORRAL	8	1	2	11	.0	13,378	0	0
TILLED FARM LAND	5	0	2	7	.0	1,982	3,075	550
FARM HOUSE RESIDENCE	68	33	83	184	.1	109,606	1,405	1,093
FRATERNITY HOUSE	19	18	17	54	.0	30,005	355	0
FACTORY OR MFG BUILDING	450	242	138	830	.7	827,792	40,524	25,489
GARAGE-RESIDENTIAL	4921	3047	2004	9972	8.0	3,817,549	327,036	27,790
GARAGE/AUTOMOTIVE REPAIRS	276	161	153	590	.5	638,139	148,821	26,532
GAS STATION	743	980	470	2193	1.8	974,858	98,000	43,887
GOLF COURSE	40	22	20	82	.1	59,966	19,647	6,035
GRAIN ELEVATOR	33	13	30	76	.1	52,930	38,448	3,790
GROCERY/FOOD STORE-IND	117	154	90	361	.3	604,206	25,631	14,507
GROCERY/FOOD STORE-CHAIN	57	97	31	185	.1	39,039	7,923	4,586

NOTE- (REPORT DOES NOT INCLUDE ATTEMPTS)

Table 17—Cont'd.

OFFENSE- BURGLARY

PLACE	DAY OFFENSES	NIGHT OFFENSES	UNKNOWN OFFENSES	TOTAL OFFENSES	PERCENT DIST	DOLLAR VALUE STOLEN	DOLLAR VALUE RECOVERED	DOLLAR VALUE DESTROYED
GYM LOCKER	57	17	8	82	.1	7,344	229	0
HOSPITAL	28	19	15	62	.0	11,545	546	200
HARDWARE STORE-IND	18	22	18	58	.0	58,119	1,931	650
HARDWARE STORE-CHAIN	31	28	4	63	.1	36,366	521	650
JEWELRY STORE	8	28	4	40	.0	34,884	1,774	1,301
HIGHWAY-STREETS-ALLEYS-ETC	260	213	70	543	.4	216,490	82,219	2,388
JUNK YARD/SALVAGE YARD	29	16	16	61	.0	30,449	514	6
LAW ENFORCEMENT BUILDING	30	12	6	48	.0	14,013	26,781	235
LIQUOR STORE-INDEPENDENT	47	81	29	157	.1	87,030	2,998	4,011
LIQUOR STORE-CHAIN	4	12	3	19	.0	5,244	0	656
LIBRARY	22	12	12	46	.0	21,613	120	115
LUMBER YARD	38	18	47	103	.1	76,435	47,062	1,151
LAUNDROMAT	85	72	48	205	.2	17,407	472	6,826
LOCKER ROOM	24	11	5	40	.0	6,345	280	150
MAIL BOX	6	1	2	9	.0	3,087	0	13
MEDICAL OFFICES	199	72	75	346	.3	79,913	3,514	6,343
MOBILE HOME-PERMANENT	316	260	233	809	.6	325,248	15,653	3,067
MOBILE HOME PARK	43	44	64	151	.1	62,796	11,681	1,964
VACATION/CAMPER TRAILER	16	14	19	49	.0	11,627	1,075	316
MOTEL/HOTEL	378	281	146	805	.6	279,040	10,670	1,395
MOTORCYCLE SHOP	7	11	6	24	.0	25,776	12,588	384
MOVIE HOUSES/THEATER	30	25	15	70	.1	25,293	60	20,187
PARK	40	10	11	61	.0	11,407	245	4,030
FOREST PRESERVE	5	2	4	11	.0	7,782	125	585
WILDLIFE MANAGEMENT AREA	0	1	3	4	.0	23	0	0
CAMPING GROUNDS	37	10	10	57	.0	11,370	610	257
LAKE OR WATERWAY	6	2	3	11	.0	6,801	0	140
PARK BUILDING	77	62	58	197	.2	40,396	2,016	3,676
RECREATION OR PICNIC AREA	65	37	19	121	.1	15,924	1,430	3,237
PARK ROAD OR SCENIC DRIVE	0	0	0	0	.0	0	17	0
PARKING LOT-GENERAL USE	83	38	34	155	.1	40,386	19,397	1,072
PARKING LOT-BUSINESS	72	87	26	185	.1	100,420	4,499	1,302
PARKING LOT-MUNICIPAL	10	9	1	20	.0	1,872	10	235
NEW OR USED CAR LOTS	87	92	67	246	.2	349,307	150,269	12,345
PHARMACY-INDEPENDENT	19	42	8	69	.1	12,330	731	1,923
PHARMACY-CHAIN	4	8	0	12	.0	5,707	1,800	0
PUBLIC BUILDING	92	35	36	163	.1	137,776	2,069	2,265
FEDERAL BUILDING	7	10	8	25	.0	8,411	5,456	75
STATE BUILDING	11	9	2	22	.0	4,838	529	150
LOCAL GOVERNMENT BUILDING	45	24	25	94	.1	47,918	3,715	5,782
PUBLIC FACILITIES	45	29	19	93	.1	36,417	2,470	330
RESIDENCE-PRIVATE	28137	17983	9611	55731	44.8	36,893,831	1,180,442	385,240
RESIDENCE YARD	157	110	78	345	.3	152,337	15,932	1,654

NOTE- (REPORT DOES NOT INCLUDE ATTEMPTS)

Table 17—Cont'd.

OFFENSE- BURGLARY

PLACE	DAY OFFENSES	NIGHT OFFENSES	UNKNOWN OFFENSES	TOTAL OFFENSES	PERCENT DIST	DOLLAR VALUE STOLEN	DOLLAR VALUE RECOVERED	DOLLAR VALUE DESTROYED
RESTAURANT-INDEPENDENT	332	463	231	1026	.8	378,735	19,512	18,455
RESTAURANT-CHAIN	135	200	71	406	.3	156,386	5,525	15,168
RIVER BANK	1	1	3	5	.0	1,094	0	0
ROLLER SKATING/ICE RINK	10	12	5	27	.0	7,905	206	633
SCHOOL GROUNDS	45	35	21	101	.1	56,136	1,050	533
SCHOOL	937	556	550	2043	1.6	447,762	59,382	73,976
SPORTING GOODS STORE-IND	18	23	12	53	.0	45,895	15,925	2,030
SPORTING GOODS STORE-CHAIN	6	2	1	9	.0	2,331	0	0
SPORTS ARENA OR STADIUM	16	12	12	40	.0	15,033	1,674	310
STORAGE SHED	362	209	213	784	.6	449,467	47,897	5,085
SWIMMING POOL	25	13	19	57	.0	5,913	170	237
TAXI	1	0	1	2	.0	650	250	0
TRAILER(TRUCK OR TRACTOR)	48	27	12	87	.1	60,200	602	1,529
TRAIN CAR	17	13	4	34	.0	43,701	9,342	66
TRAIN YARD	4	3	4	11	.0	1,606	1	0
TRAIN YARD BUILDING	16	6	11	33	.0	24,960	481	0
TRAIN RIGHT-OF-WAY	11	7	1	19	.0	6,750	114	1,860
TRAIN(EXCEPT CTA)	1	2	1	4	.0	1,841	2	0
TRAIN-COMMUTER	0	1	0	1	.0	1	0	0
TRAIN DEPOT-CTA	3	5	0	8	.0	279	5	100
TRAIN DEPOT-OTHER	15	13	7	35	.0	10,737	910	405
TRUCK STOP	6	5	0	11	.0	7,027	1,704	0
TRUCK TERMINAL	27	25	18	70	.1	127,918	11,700	139
WAREHOUSE	249	103	81	433	.3	614,872	45,695	2,386
WAREHOUSE SHIPPING DOCK	9	8	1	18	.0	18,356	11,911	0
WOODED AREA	1	2	0	3	.0	2,231	2,029	1,000
OTHER THAN THOSE ABOVE	6929	7383	2554	16866	13.5	10,030,047	563,744	11,396
UNKNOWN	24	18	48	90	.1	4,975	2,075	30
UNCODED	950	749	702	2401	1.9	1,415,412	947,379	62,059
TOTALS	58687	42453	23398	124538	100.0	76,250,027	5,169,471	1,242,860

NOTE- (REPORT DOES NOT INCLUDE ATTEMPTS)

Table 18
ANNUAL BURGLARY ANALYSIS BY PROPERTY

OFFENSE- BURGLARY

PROPERTY TYPE	TIME OF DAY: DAY OFFNS	DAY ITEMS	NIGHT OFFNS	NIGHT ITEMS	UNKNOWN OFFNS	UNKNOWN ITEMS	TOTAL OFFNS	TOTAL ITEMS	DOLLAR VALUE STOLEN	DOLLAR VALUE RECOVERED	DOLLAR VALUE DESTROYED
AMMUNITION											
SHOTGUN AMMUNITION	6	1800	14	11992	5	1328	25	15120	12,805	8,337	5
RIFLE AMMUNITION	7	13908	5	6003	7	3674	19	23585	6,922	1,049	0
HANDGUN AMMUNITION	20	5412	7	5502	4	3314	31	14228	18,538	13,502	0
OTHER AMMUNITION	2	242	2	141	1	3	5	386	787	0	0
AIRCRAFT	0	0	0	0	0	20	0	20	30	40	0
ANTIFREEZE	9	558	10	127	1	63	20	748	7,735	293	15
ANTIQUES	69	630	54	1268	43	684	166	2582	331,881	6,984	2,195
ART OBJECT	24	305	17	194	15	142	56	641	167,584	19,761	1,270
ANIMALS-LIVESTOCK											
CATTLE	0	0	0	0	4	8	4	8	801	0	0
FOWL	6	39	0	2	2	21	8	62	1,062	0	0
SHEEP	0	0	0	0	0	8	0	8	2	0	0
SWINE	4	32	2	10	3	6	9	48	4,638	0	5
OTHER ANIMALS	8	81	3	34	3	19	14	134	15,682	95	0
ANIMALS/DOMESTIC	34	55	29	79	16	33	79	167	38,895	5,560	625
APPLIANCE	478	1812	227	784	247	833	952	3429	704,145	27,492	10,009
AUDIO VISUAL EQUIP	329	302	41	129	15	65	385	496	204,974	21,648	3,375
AUTO PARTS/ACCESSORY	347	3184	185	1757	168	1488	700	6429	456,037	20,496	15,633
BICYCLE PARTS	36	88	23	102	17	53	76	243	7,697	1,659	6
BICYCLE	1824	2844	1202	1639	690	1503	3716	5986	591,437	60,037	2,475
BOAT	15	26	8	12	6	13	29	51	40,178	1,500	145
BOAT OUTBOARD ENGINE	68	213	40	57	40	69	148	339	112,569	4,885	0
BOAT TRAILER	1	4	0	0	0	1	1	5	2,250	0	0
BOATING ACCESSORY	6	48	8	48	8	47	22	143	23,284	600	4,195
BOOK	18	283	11	78	8	195	37	556	7,583	683	57
CAMERA	945	1937	256	1305	164	935	1365	4177	720,820	17,294	1,780
CHECKS/ETC(NON-NEG)	82	1632	44	397	32	903	158	2932	0	0	0
CHECKS/ETC-NEGOTIABLE	153	3689	75	1819	55	10646	283	16154	1,291,523	235,316	5,817
CHEMICALS											
FERTILIZER	0	20	1	1240	3	9	4	1269	33,707	29,962	0
HERBICIDES	2	121	1	39	1	2	4	162	40,359	39,969	0
PESTICIDES	2	9	1	1	1	6	4	16	695	0	110
OTHER CHEMICALS	6	1593	4	12	1	302	11	1907	1,671	73	0
CIGARETTES/TOBACCOS	180	38056	224	66200	120	20394	524	124650	560,060	19,902	4,303
CLOTHING	984	9003	379	5222	265	3244	1628	17469	1,534,300	272,530	4,918
COIN OPERATED WASHING	8	17	5	17	7	22	20	56	1,234	0	2,340
COMPONENT CB AM/FM	26	72	12	45	6	25	44	142	26,097	125	175
CONSTRUCTION EQUIP	144	712	39	175	61	429	244	1316	302,485	20,009	1,200
CONSTRUCTION MATERIAL	189	16589	53	2547	84	1544	326	20680	322,817	9,342	33,460
HEAVY CONSTRUCTION EQU	5	35	4	13	2	3	11	51	29,482	751	100
CONSUMABLES	165	3957	152	5542	234	10841	551	20340	340,627	93,587	1,805
COPPER ALLOYS	24	7734	6	4201	18	3966	48	15901	93,510	9,695	0

NOTE- (REPORT DOES NOT INCLUDE ATTEMPTS)

Table 18—Cont'd.

OFFENSE- BURGLARY

PROPERTY TYPE	TIME OF DAY: DAY OFFNS	DAY ITEMS	NIGHT OFFNS	NIGHT ITEMS	UNKNOWN OFFNS	UNKNOWN ITEMS	TOTAL OFFNS	TOTAL ITEMS	DOLLAR VALUE STOLEN	DOLLAR VALUE RECOVERED	DOLLAR VALUE DESTROYED
CREDIT CARDS	52	173	22	62	10	40	84	275	0	0	0
COSMETICS	17	181	9	152	6	92	32	425	8,703	400	0
CURRENCY	5783	80005	5480	52340	3213	30793	14476	163138	7,346,157	159,724	48,990
COINS-COLLECTORS ITEM	155	12531	96	5550	67	4191	318	22272	935,815	592,307	1,871
DOOR	578	2070	382	639	148	430	1108	3139	91,465	955	126,821
DRIVERS LICENCE	25	51	9	26	7	48	41	125	816	72	0
DRUGS-CONT SUBSTANCES	68	7703	73	25489	19	2256	160	35448	55,426	7,467	530
DRUGS-COMMON MEDICINE	31	573	26	657	15	1970	72	3200	12,391	1,427	0
NEEDLES AND SYRINGES	11	390	5	243	6	66	22	699	1,034	397	250
ELECTRONIC EQUIPMENT	207	1266	157	850	47	310	411	2426	556,133	28,400	900
EXTERIOR OF HOUSE	11	18	9	16	3	14	23	48	996	0	4,495
EXPLOSIVES	3	39	5	9	1	58	9	106	2,295	1	0
FARM EQUIPMENT	30	175	25	58	12	316	67	549	56,672	12,182	600
FISHING EQUIPMENT	84	6921	56	2189	71	829	211	9939	98,950	2,513	528
MEAT	203	19546	162	10758	646	5540	1011	35844	896,469	7,610	862
OTHER FOOD	225	6478	201	9812	320	2536	746	18826	196,074	2,963	991
FOOD STAMPS	47	255	19	137	19	188	85	580	74,656	10	0
FURNISHINGS	544	4264	288	2527	257	2348	1089	9139	1,175,704	57,759	101,562
FURS	673	384	55	644	21	206	749	1234	760,796	47,600	230
GRAIN	1	3	2	13	2	2	5	18	295	20	150
GASOLINE	57	3394	40	1214	272	1594	369	6202	177,977	4,818	494
PETROLEUM PRODUCTS	23	1393	27	1369	21	273	71	3035	12,883	987	75
FIREARMS											
FIREARMS-HANDGUNS	503	1373	363	1084	243	791	1109	3248	553,077	37,844	1,622
FIREARMS-RIFLES	174	714	136	551	107	511	417	1776	358,906	45,994	2,026
FIREARMS-SHOTGUNS	296	1148	222	836	163	648	681	2632	608,447	71,031	775
FIREARMS-MILITARY	5	45	1	3	2	17	8	65	11,463	1,850	300
FIREARMS-OTHER	31	185	29	130	14	104	74	419	52,375	3,450	1,175
GLASS	22	64	23	64	15	117	60	245	7,268	2,350	10,904
GRASS AND SOD	1	1	0	0	0	1	1	2	100	0	250
HOUSEHOLD WARE	321	4987	208	2823	159	3808	688	11618	744,392	18,007	4,578
INTERIOR OF HOUSE	57	268	24	146	7	81	88	495	32,668	6,870	69,285
JEWELRY	2232	21346	1191	18242	764	9627	4187	49215	8,841,832	242,374	6,957
LABORATORY EQUIPMENT	13	48	4	33	5	90	22	171	20,853	1,112	0
LAWN MOWERS POWERED	338	496	195	287	186	298	719	1081	307,288	13,083	300
LAWN MOWERS MANUAL	18	27	16	23	12	19	46	69	13,556	1,551	12
LICENSE PLATES	6	8	2	7	7	11	15	26	373	70	0
LIQUOR AND ALCOHOLS	327	4556	322	4009	377	1795	1026	10360	539,076	15,062	3,065
LOTTERY TICKETS	1	1	4	1167	1	88	6	1256	4,762	153	0
MAIL BOX	2	6	2	5	1	22	5	33	1,394	0	125
MUSICAL INSTRUMENTS	150	471	126	387	74	347	350	1205	379,724	47,292	7,252
OFFICE EQUIPMENT											
TYPEWRITERS	1532	1015	163	825	191	549	1886	2389	1,348,880	28,390	2,253

NOTE- (REPORT DOES NOT INCLUDE ATTEMPTS)

Table 18—Cont'd.

OFFENSE- BURGLARY

PROPERTY TYPE	TIME OF DAY: DAY OFFNS	DAY ITEMS	NIGHT OFFNS	NIGHT ITEMS	UNKNOWN OFFNS	UNKNOWN ITEMS	TOTAL OFFNS	TOTAL ITEMS	DOLLAR VALUE STOLEN	DOLLAR VALUE RECOVERED	DOLLAR VALUE DESTROYED
CALCULATOR/ADD MACHI	1407	1067	140	1302	134	693	1681	3062	519,639	53,055	5,214
DUPLICATING EQUIP	300	58	3	12	6	20	309	90	134,314	1,651	5
OTHER OFFICE EQUIP	395	539	57	318	37	298	489	1155	467,303	17,389	19,449
PUBLIC ADDRESS SYSTEM	12	31	7	51	8	33	27	115	32,143	5,165	553
PAINT	9	333	6	108	7	72	22	513	8,397	253	336
PHOTOGRAPHIC EQUIP	348	758	38	813	28	327	414	1898	220,932	16,491	340
POWER TOOL	400	1958	215	973	165	829	780	3760	577,280	19,578	3,260
PRECIOUS METALS	300	1817	9	4246	8	2183	317	8246	127,443	0	201
PROJECTORS	312	112	31	68	20	86	363	266	75,976	8,637	350
PURSE OR WALLET	318	711	309	656	102	415	729	1782	61,298	6,232	203
RADIO	528	5305	351	1075	225	2954	1104	9334	471,044	22,982	2,542
RECORD/RECORD ALBUM	89	11536	93	11488	46	9781	228	32805	189,169	11,988	850
SHOPPING CART	0	0	0	2	1	1	1	3	1,100	100	0
RADIO-TWO WAY-CITIZENB	275	824	165	380	118	629	558	1833	241,538	22,119	741
SPORT/ATHLETIC EQUIP	273	2606	161	1513	116	1321	550	5440	310,702	20,211	1,777
SPEAKERS	303	3641	239	1556	132	1239	674	6436	650,900	41,347	1,919
STEREOS	1806	3231	1430	6958	669	1736	3905	11925	3,063,002	215,259	9,607
STAMPS-STAMP COLLECTIO	22	2652	7	303	6	3820	35	6775	109,934	101	60
TAPE DECKS	310	915	221	801	154	679	685	2395	510,472	25,678	3,458
TAPE RECORDER	219	5408	170	838	108	459	497	6705	365,519	21,604	1,777
TAPES	110	8652	77	7521	48	4255	235	20428	206,201	24,573	800
TELEVISIONS	2466	4902	2115	5664	1045	2195	5626	12761	3,125,059	429,982	14,990
TELEPHONE BOOTH	31	75	16	34	14	30	61	139	14,675	313	750
TOOLS	2073	43245	1096	19356	1077	17091	4246	79692	4,336,352	140,514	10,532
TILLER	13	17	5	7	8	9	26	33	8,876	560	312
TIRES	165	1957	100	1114	82	807	347	3878	291,466	20,152	1,377
TREE-SHRUBBERY-FLOWERS	13	174	17	123	12	81	42	378	11,262	768	480
VENDING MACHINE	39	514	20	55	11	30	70	599	17,413	628	21,578
VEHICLES											
AUTOS	75	3623	72	104	46	84	193	3811	1,067,455	667,962	38,454
DUNE BUGGY	0	1	1	1	1	15	2	17	1,277	1,000	0
GOLFCART(MOTORIZED)	4	14	2	4	2	6	8	24	22,735	16,500	3,800
MINI BIKE	78	109	40	53	34	44	152	206	51,330	16,224	350
MOTOR SCOOTER	7	8	5	5	4	4	16	17	4,727	389	0
MOTORCYCLE	138	172	104	124	76	99	318	395	419,036	101,356	5,557
TRAIL BIKE	32	62	22	25	27	30	81	117	40,683	9,528	0
SNOW MOBILE	23	33	20	29	11	13	54	75	153,989	22,606	2,200
TRACTOR W/RUB TIRES	32	45	16	30	23	44	71	119	279,565	73,026	2,002
TRUCK	21	33	26	33	19	36	66	102	711,629	282,805	7,370
MOTOR HOME	3	5	2	2	0	0	5	7	24,723	22,000	0
OTHER MOTOR VEHICLE	56	103	17	33	27	40	100	176	142,229	33,830	0
WINDOW	797	5305	610	4133	222	3639	1629	13077	40,795	4,070	155,174
OTHER COMMODITIES	17145	40454	15197	19070	5594	22549	37936	82073	22,281,597	299,146	217,399

NOTE- (REPORT DOES NOT INCLUDE ATTEMPTS)

Table 18—Cont'd.

OFFENSE- BURGLARY

PROPERTY TYPE	TIME OF DAY: DAY OFFNS	DAY ITEMS	NIGHT OFFNS	NIGHT ITEMS	UNKNOWN OFFNS	UNKNOWN ITEMS	TOTAL OFFNS	TOTAL ITEMS	DOLLAR VALUE STOLEN	DOLLAR VALUE RECOVERED	DOLLAR VALUE DESTROYED
UNKNOWN	738	549	718	536	391	165	1847	1250	37,196	4,039	7,751
NONE	989	1095	1042	262	636	192	2667	1549	103,475	14,816	11,424
UNCODED	4930	31679	4138	15741	2030	9646	11098	57066	373,133	65,573	191,672
TOTALS	58687	487942	42453	371629	23398	228564	124538	1088135	76,250,027	5,169,471	1,242,860

NOTE- (REPORT DOES NOT INCLUDE ATTEMPTS)

THEFT

The category of Theft includes figures on Burglary from Motor Vehicle to maintain consistency with the National Program. There were 327,999 Thefts reported in 1979 representing 63.0 percent of the Crimes Against Property and 57.1 percent of all Crime Index Offenses. The number of Thefts increased by 4.3 percent as compared to the 1978 figures, thereby causing the Theft Crime Rate to increase to 2,917.4 per 100,000 inhabitants, an increase of 4.3 percent. Chart 9 depicts the Theft Comparison Trend, starting with the year 1970.

Chart 9
THEFT TREND
1970-1979

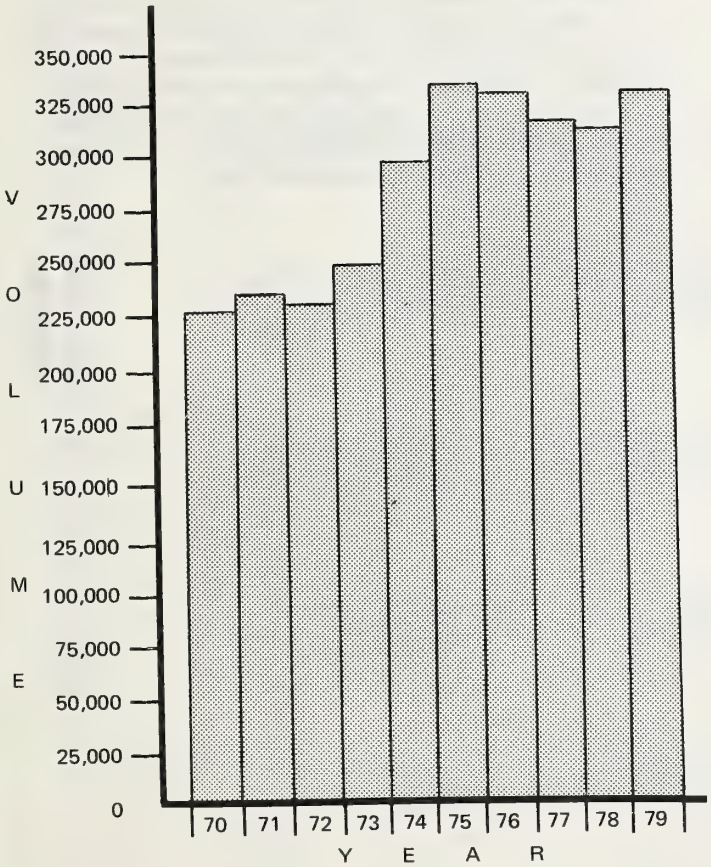

YEAR	POPULATION	% CHANGE	VOLUME	% CHANGE	CRIME RATE	% CHANGE
1970	11,113,976		225,462		2028.6	
1971	11,182,000	+ 0.6	234,644	+ 4.1	2098.4	+ 3.4
1972	11,244,000	+ 0.6	227,296	- 3.1	2021.5	- 3.7
1973	11,176,000	- 0.6	246,003	+ 8.2	2201.2	+ 8.9
1974	11,131,000	- 0.4	297,858	+ 21.1	2675.9	+ 21.6
1975	11,145,000	+ 0.1	334,551	+ 12.3	3001.8	+ 12.2
1976	11,229,000	+ 0.8	329,898	- 1.4	2937.9	- 2.1
1977	11,245,000	+ 0.1	316,090	- 4.2	2810.9	- 4.3
1978	11,243,000	- 0.02	314,437	- 0.5	2796.7	- 0.5
1979	11,243,000	0.00	327,999	+ 4.3	2917.4	+ 4.3

Crime Rate = Crime Index per 100,000 population.

THEFT ARRESTS

There were 75,095 arrests made for Theft and Burglary from Motor Vehicle in 1979, as illustrated in Table 19. This figure represents 73.3 percent of the arrests made for Crimes Against Property and 61.3 percent of the arrests made for Crime Index Offenses. It represents an increase of 2.7 percent as compared to the 1978 total of 73,118. Adults accounted for 47,547 arrests or 63.3 percent and juveniles accounted for 27,548 arrests or 36.7 percent. Males totaled 55,222 or 73.5 percent and females totaled 19,873 or 26.5 percent. Whites arrested represented 48.7 percent of the total, Negroes arrested represented 46.0 percent of the total, and all other races represented 5.3 percent of the total. Further comparisons can be seen in Table 19.

Table 19
THEFT ARRESTS
1978/1979

RACE

	1978	1979	% of Change
White	33,606	36,571	+ 8.8
Negro	35,904	34,538	- 3.8
Mexican	580	641	+ 5.9
Japanese	5	11	+ 120.0
Indian	79	95	+ 20.2
Puerto Rican	68	99	+ 45.6
Chinese	29	18	- 37.9
Other	2,847	3,149	+ 10.6
TOTAL	73,118	75,095	+ 2.7

AGE

	1978	1979	% of Change
Adult	48,210	47,547	- 1.4
Juvenile	24,908	27,548	+ 10.6
TOTAL	73,118	75,095	+ 2.7

SEX

	1978	1979	% of Change
Male	53,212	55,222	+ 3.8
Female	19,906	19,873	- 0.2
TOTAL	73,118	75,095	+ 2.7

In Table 20 on the following pages, an analysis of Theft by place is presented. This offense accounted for $63,374,250 in stolen property in 1979, a 17.3 percent increase over 1978. Daytime Thefts accounted for 30.4 percent of the total. Nighttime Thefts accounted for 16.8 percent, and the number of Thefts occurring at an unknown time accounted for 40.4 percent of the total. The remaining 12.4 percent of the total number of Thefts and Burglaries from Motor Vehicle are those incidents scored in this offense classification but were not accompanied with property analysis information. This discrepancy accounts for the difference in the total number of Thefts shown on the Crime Index, 327,999 and the number shown on the property analysis reports of 287,310.

Commercial businesses were the most frequent locations of Thefts in 1979, accounting for 27,023 or 8.2 percent of the total. Highways, streets, and alleys were the second most frequent locations accounting for 18,911 or 5.8 percent of the total. An analysis of Theft by Property Type indicates that currency had the highest value of stolen property at $5,638,848 followed by auto parts and accessories at $4,791,719. These two property classifications also ranked highest in value stolen in 1977 and 1978.

Tables 20 and 21, on the following pages, present an analysis of Theft by place and by Property Type.

BURGLARY FROM MOTOR VEHICLE

In 1979, Illinois law enforcement agencies, excluding Chicago Police Department, reported 33,747 Burglaries from Motor Vehicle. Chicago reports the crime statistics for the sub-category in the Theft/Larceny Offense classification and the figures are not broken down to differentiate the Burglaries from Motor Vehicle. The 1979 figure represents a decrease of 1.0 percent from the 34,100 incidents of this offense reported in 1978.

Tables 22 and 23 follow the Theft analysis by place and property, and present data collected on Burglary from Motor Vehicle. Table 22 is an analysis of this offense sub-category by Location and Table 23 is an analysis by Property classification. As in 1978, highways, streets, and alleys accounted for the highest place of occurrence, with 8,201 offenses, or 24.3 percent of the total. Tapes stand out as the most frequently stolen item, accounting for 47,808 tapes stolen or 19.3 percent of all items.

The total number of offenses listed above is 33,747 and the Offense Analysis reports in Tables 22 and 23 reflect a total of 32,122. The difference of 1,625 consists of Attempted Burglaries from Motor Vehicle, not included in these analysis reports, and incidents reported as this offense classification with no property analysis included with the offense report.

Table 20
ANNUAL THEFT ANALYSIS BY PLACE—1979

OFFENSE- THEFT

PLACE	DAY OFFENSES	NIGHT OFFENSES	UNKNOWN OFFENSES	TOTAL OFFENSES	PERCENT DIST	DOLLAR VALUE STOLEN	DOLLAR VALUE RECOVERED	DOLLAR VALUE DESTROYED
APARTMENT	1995	1200	722	3917	1.4	1,037,790	84,389	7,073
APARTMENT STORAGE LOCKER	248	117	123	488	.2	65,204	1,360	175
AIRPORT	26	16	18	60	.0	172,309	68,307	50
BANK	203	22	44	269	.1	308,343	59,575	0
BIKE RACK	793	293	364	1450	.5	142,857	12,765	199
BAR OR TAVERN	550	1253	249	2052	.7	376,094	37,384	791
BOAT MARINA	67	44	84	195	.1	176,357	37,335	1,215
BOAT DOCK AND MOORINGS	106	52	107	265	.1	242,933	69,112	3,070
BOAT HOUSE	9	4	6	19	.0	6,832	1,650	0
BOWLING ALLEY	174	243	64	481	.2	79,399	3,299	7,661
BUILDING	255	95	123	473	.2	160,674	15,869	996
BUS	48	23	12	83	.0	9,318	1,275	1
BUS GARAGE	26	19	2	47	.0	9,505	139	0
BUS TERMINAL	22	10	2	34	.0	8,188	825	60
BUSINESS PLACE/COMMERCIAL	6778	2321	17924	27023	9.4	10,435,906	737,071	43,943
CEMETERY	43	11	32	86	.0	54,193	835	0
CHAIN STORE-OTHER	1681	632	174	2487	.9	552,610	81,339	651
CHURCH	281	129	97	507	.2	116,619	5,090	255
COIN OPERATED MACHINE	149	160	303	612	.2	46,393	2,380	2,187
COLLEGE OR UNIVERSITY	1421	401	857	2679	.9	450,480	35,345	2,340
COLLEGE OR UNIV RES HALL	230	206	176	612	.2	127,940	10,482	1,051
CONSTRUCTION SITE	1562	348	580	2490	.9	2,608,428	207,362	12,579
CONSTRUCTION COMPANY	75	24	53	152	.1	152,378	21,013	600
DEPT STORE-INDEPENDENT	423	108	20	551	.2	85,705	11,656	87
DEPARTMENT STORE-CHAIN	8773	2799	339	11911	4.1	1,139,636	497,937	5,495
DRIVEWAY-RESIDENTIAL	2838	2185	1676	6699	2.3	1,406,386	317,162	13,292
DRUG STORE-INDEPENDENT	212	62	18	292	.1	33,910	2,614	3
DRUG STORE-CHAIN	1032	251	43	1326	.5	69,853	16,823	250
VACANT LAND	87	38	36	161	.1	60,533	3,311	1,715
FARM BUILDING	259	110	246	615	.2	433,913	5,446	2,785
FARM PASTURE	125	47	197	369	.1	367,098	41,423	4,405
FARM PEN OR CORRAL	97	58	129	284	.1	352,962	4,735	1,393
TILLED FARM LAND	81	54	114	249	.1	110,655	18,437	235
FARM HOUSE RESIDENCE	101	41	82	224	.1	79,302	5,100	100
FRATERNITY HOUSE	24	16	5	45	.0	10,942	181	18
FACTORY OR MFG BUILDING	586	174	162	922	.3	838,590	83,750	3,827
GARAGE-RESIDENTIAL	2379	1217	1271	4867	1.7	1,123,160	49,813	3,641
GARAGE/AUTOMOTIVE REPAIRS	509	157	191	857	.3	298,353	24,496	4,088
GAS STATION	5364	4629	909	10902	3.8	1,536,890	112,672	6,942
GOLF COURSE	78	57	42	177	.1	87,300	14,353	251
GRAIN ELEVATOR	31	12	20	63	.0	111,065	2,367	100
GROCERY/FOOD STORE-IND	741	403	68	1212	.4	191,051	14,949	380
GROCERY/FOOD STORE-CHAIN	3010	1925	156	5091	1.8	1,278,897	51,303	1,327

NOTE- (REPORT DOES NOT INCLUDE ATTEMPTS)

Table 20—Cont'd.

OFFENSE- THEFT

PLACE	DAY OFFENSES	NIGHT OFFENSES	UNKNOWN OFFENSES	TOTAL OFFENSES	PERCENT DIST	DOLLAR VALUE STOLEN	DOLLAR VALUE RECOVERED	DOLLAR VALUE DESTROYED
GYM LOCKER	409	139	101	649	.2	73,453	4,907	215
HOSPITAL	649	224	225	1098	.4	226,035	12,202	7,186
HARDWARE STORE-IND	89	21	15	125	.0	46,737	874	0
HARDWARE STORE-CHAIN	260	54	23	337	.1	54,365	10,068	0
JEWELRY STORE	77	17	8	102	.0	244,574	23,529	0
HIGHWAY-STREETS-ALLEYS-ETC	9450	6499	2962	18911	6.6	3,120,727	390,147	46,763
JUNK YARD/SALVAGE YARD	96	27	37	160	.1	71,332	5,820	359
LAW ENFORCEMENT BUILDING	168	58	26	252	.1	49,652	23,384	245
LIQUOR STORE-INDEPENDENT	165	153	32	350	.1	180,522	2,816	1,081
LIQUOR STORE-CHAIN	44	49	7	100	.0	26,416	573	0
LIBRARY	156	44	23	223	.1	19,790	1,619	45
LUMBER YARD	45	13	19	77	.0	66,429	1,869	0
LAUNDROMAT	267	139	63	469	.2	63,156	2,954	1,840
LOCKER ROOM	273	92	40	405	.1	49,153	1,659	60
MAIL BOX	309	62	112	483	.2	174,008	5,913	360
MEDICAL OFFICES	152	30	63	245	.1	35,263	622	50
MOBILE HOME-PERMANENT	89	48	79	216	.1	86,273	2,330	750
MOBILE HOME PARK	106	63	87	256	.1	52,034	3,121	190
VACATION/CAMPER TRAILER	5	4	15	24	.0	4,047	0	16
MOTEL/HOTEL	811	561	294	1666	.6	481,105	14,291	2,477
MOTORCYCLE SHOP	11	0	2	13	.0	10,478	223	0
MOVIE HOUSES/THEATER	42	67	16	125	.0	26,733	483	0
PARK	579	285	141	1005	.3	125,641	19,494	552
FOREST PRESERVE	31	11	12	54	.0	8,779	30,815	220
WILDLIFE MANAGEMENT AREA	13	7	9	29	.0	5,385	0	0
CAMPING GROUNDS	47	30	19	96	.0	27,959	766	10
LAKE OR WATERWAY	142	71	67	280	.1	235,018	112,108	616
PARK BUILDING	111	56	36	203	.1	24,822	3,542	12
RECREATION OR PICNIC AREA	303	245	94	642	.2	113,332	11,255	1,070
PARK ROAD OR SCENIC DRIVE	23	22	22	67	.0	9,231	885	0
PARKING LOT-GENERAL USE	4729	2934	2158	9821	3.4	1,652,948	67,453	23,342
PARKING LOT-BUSINESS	6707	4566	2106	13379	4.7	3,349,660	121,275	81,850
PARKING LOT-MUNICIPAL	515	319	223	1057	.4	196,766	23,038	9,753
NEW OR USED CAR LOTS	1160	499	675	2334	.8	1,065,236	109,298	25,990
PHARMACY-INDEPENDENT	45	9	4	58	.0	11,040	1,522	0
PHARMACY-CHAIN	24	11	1	36	.0	2,964	821	0
PUBLIC BUILDING	244	90	989	1323	.5	315,611	19,772	80
FEDERAL BUILDING	27	8	9	44	.0	4,812	1,109	0
STATE BUILDING	44	11	10	65	.0	9,927	68	0
LOCAL GOVERNMENT BUILDING	133	35	55	223	.1	59,688	10,081	225
PUBLIC FACILITIES	99	20	37	156	.1	37,472	1,148	5
RESIDENCE-PRIVATE	8705	4927	4379	18011	6.3	5,709,178	465,370	36,872
RESIDENCE YARD	9404	5538	3804	18746	6.5	3,068,139	234,734	30,436

NOTE- (REPORT DOES NOT INCLUDE ATTEMPTS)

Table 20—Cont'd.

OFFENSE- THEFT

PLACE	DAY OFFENSES	NIGHT OFFENSES	UNKNOWN OFFENSES	TOTAL OFFENSES	PERCENT DIST	DOLLAR VALUE STOLEN	DOLLAR VALUE RECOVERED	DOLLAR VALUE DESTROYED
RESTAURANT-INDEPENDENT	483	753	155	1391	.5	383,922	13,267	1,477
RESTAURANT-CHAIN	615	957	172	1744	.6	258,234	14,659	829
RIVER BANK	37	14	40	91	.0	33,423	9,835	150
ROLLER SKATING/ICE RINK	27	68	10	105	.0	12,085	821	0
SCHOOL GROUNDS	1169	299	304	1772	.6	318,591	36,041	7,501
SCHOOL	2262	419	1596	4277	1.5	742,946	43,600	2,472
SPORTING GOODS STORE-IND	60	13	14	87	.0	14,173	2,163	0
SPORTING GOODS STORE-CHAIN	81	47	3	131	.0	9,042	4,751	0
SPORTS ARENA OR STADIUM	53	52	25	130	.0	18,051	1,016	25
STORAGE SHED	174	88	137	399	.1	257,970	28,395	258
SWIMMING POOL	197	100	40	337	.1	30,479	4,141	135
TAXI	9	23	1	33	.0	2,323	20	0
TRAILER(TRUCK OR TRACTOR)	17	11	11	39	.0	27,957	601	0
TRAIN CAR	11	22	10	43	.0	23,516	2,351	400
TRAIN YARD	23	15	17	55	.0	55,659	2,653	5
TRAIN YARD BUILDING	13	7	5	25	.0	13,289	0	50
TRAIN RIGHT-OF-WAY	86	41	26	153	.1	140,583	11,032	600
TRAIN(EXCEPT CTA)	3	0	1	4	.0	1,198	50	0
TRAIN-CTA	8	1	1	10	.0	2,429	0	0
TRAIN-COMMUTER	2	3	3	8	.0	3,014	0	0
TRAIN DEPOT-CTA	19	14	6	39	.0	59,955	33	50
TRAIN DEPOT-OTHER	59	43	22	124	.0	13,924	2,732	0
TRUCK STOP	98	129	4	231	.1	65,770	1,505	3
TRUCK TERMINAL	79	38	18	135	.0	244,696	5,923	0
WAREHOUSE	101	43	51	195	.1	404,343	36,157	150
WAREHOUSE SHIPPING DOCK	48	12	8	68	.0	59,437	11,040	40
WOODED AREA	25	4	19	48	.0	27,735	3,175	10
OTHER THAN THOSE ABOVE	1147	616	15284	17047	5.9	5,956,589	120,304	7,552
UNKNOWN	391	140	347	878	.3	184,392	7,883	485
UNCODED	2227	1187	67084	70498	24.5	5,855,684	699,678	38,711
TOTALS	99774	55183	132353	287310	100.0	63,374,250	5,580,513	468,804

NOTE- (REPORT DOES NOT INCLUDE ATTEMPTS)

Table 21
ANNUAL THEFT ANALYSIS BY PROPERTY TYPE—1979

OFFENSE- THEFT

PROPERTY TYPE	TIME OF DAY: DAY OFFNS	DAY ITEMS	NIGHT OFFNS	NIGHT ITEMS	UNKNOWN OFFNS	UNKNOWN ITEMS	TOTAL OFFNS	TOTAL ITEMS	DOLLAR VALUE STOLEN	DOLLAR VALUE RECOVERED	DOLLAR VALUE DESTROYED
AMMUNITION											
SHOTGUN AMMUNITION	12	11070	2	43	3	1068	17	12181	7,957	5,026	0
RIFLE AMMUNITION	7	14508	3	19	0	2713	10	17240	5,980	13	0
HANDGUN AMMUNITION	3	7061	1	56	3	1338	7	8455	3,337	140	0
OTHER AMMUNITION	4	809	0	1	1	9	5	819	274	12	0
AIRCRAFT	0	0	1	1	3	3	4	4	134,300	62,000	0
ANTIFREEZE	8	114	5	16	1	18	14	148	2,907	187	0
ANTIQUES	71	230	25	524	41	150	137	904	110,616	5,157	500
ART OBJECT	101	188	57	118	35	76	193	382	254,070	18,512	860
ANIMALS-LIVESTOCK											
CATTLE	74	284	26	91	124	390	224	765	364,572	41,330	2,305
FOWL	13	298	3	208	10	265	26	771	3,331	20	38
SHEEP	5	99	1	1	6	15	12	115	7,512	220	0
SWINE	54	1852	30	230	116	1775	200	3857	243,330	9,732	450
OTHER ANIMALS	72	154	33	83	26	457	131	694	78,290	7,034	445
ANIMALS/DOMESTIC	352	605	202	261	151	244	705	1110	191,935	24,716	1,350
APPLIANCE	357	764	115	307	164	355	636	1426	232,101	19,362	476
AUDIO VISUAL EQUIP	40	101	29	54	23	66	92	221	53,458	5,769	581
AUTO PARTS/ACCESSORY	11519	39253	7385	23231	25373	15090	44277	77574	4,791,719	156,379	83,745
BICYCLE PARTS	591	1007	258	436	199	351	1048	1794	51,690	7,054	325
BICYCLE	16308	23206	8517	16584	13014	6419	37839	46209	4,364,485	756,658	21,606
BOAT	312	352	167	197	204	223	683	772	829,661	172,053	501
BOAT OUTBOARD ENGINE	221	269	108	144	180	228	509	641	456,004	19,477	2,025
BOAT TRAILER	27	45	8	20	15	28	50	93	122,911	16,996	300
BOATING ACCESSORY	68	329	42	157	90	399	200	885	84,819	1,325	1,599
BOOK	180	6164	75	266	53	205	308	6635	28,305	4,024	2
CAMERA	323	628	121	200	110	258	554	1086	300,415	32,972	1,300
CHECKS/ETC(NON-NEG)	258	7989	68	454	116	1627	442	10070	0	0	0
CHECKS/ETC-NEGOTIABLE	597	8672	191	4186	8238	3692	9026	16550	1,081,912	74,285	1,236
CHEMICALS											
FERTILIZER	5	74	4	9	2	18	11	101	38,905	0	5
HERBICIDES	3	162	0	0	6	83	9	245	25,210	0	0
PESTICIDES	5	333	3	9	1	6	9	348	4,002	7	0
OTHER CHEMICALS	9	815	4	176	4	85	17	1076	211,158	3	0
CIGARETTES/TOBACCOS	589	15460	317	6898	2584	3265	3490	25623	298,588	7,435	495
CLOTHING	6350	23555	2574	9278	806	2454	9730	35287	1,683,335	423,735	7,251
COIN OPERATED WASHING	6	17	4	20	7	15	17	52	7,008	200	895
COMPONENT CB AM/FM	95	136	58	91	17	27	170	254	28,131	1,176	100
CONSTRUCTION EQUIP	502	2597	117	1784	202	1730	821	6111	1,205,674	77,064	11,895
CONSTRUCTION MATERIAL	1034	55485	278	8217	373	21377	1685	85079	1,245,438	71,506	5,394
HEAVY CONSTRUCTION EQU	44	81	18	71	20	29	82	181	648,846	93,700	1,146
CONSUMABLES	848	4228	698	3082	87	371	1633	7681	280,315	10,929	319
COPPER ALLOYS	49	13122	27	6646	37	16376	113	36144	168,445	17,407	650

NOTE- (REPORT DOES NOT INCLUDE ATTEMPTS)

Table 21—Cont'd.

OFFENSE- THEFT

PROPERTY TYPE	TIME OF DAY: DAY OFFNS	DAY ITEMS	NIGHT OFFNS	NIGHT ITEMS	UNKNOWN OFFNS	UNKNOWN ITEMS	TOTAL OFFNS	TOTAL ITEMS	DOLLAR VALUE STOLEN	DOLLAR VALUE RECOVERED	DOLLAR VALUE DESTROYED
CREDIT CARDS	261	833	118	386	67	180	446	1399	0	0	0
COSMETICS	851	2807	243	839	30	428	1124	4074	23,212	15,361	136
CURRENCY	7297	60423	4093	30700	31826	23617	43216	114740	5,638,848	418,941	10,485
COINS-COLLECTORS ITEM	49	3274	26	1811	21	5288	96	10373	104,859	9,890	0
DOOR	98	265	32	278	29	202	159	745	185,256	2,093	6,807
DRIVERS LICENCE	201	601	100	326	45	260	346	1187	41,271	4,431	100
DRUGS-CONT SUBSTANCES	60	1774	27	1588	20	9234	107	12596	6,713	350	0
DRUGS-COMMON MEDICINE	136	460	44	291	11	116	191	867	4,468	1,066	18
NEEDLES AND SYRINGES	5	31	3	340	4	24	12	395	1,377	102	0
ELECTRONIC EQUIPMENT	173	606	80	6500	52	183	305	7289	160,450	15,478	1,475
EXTERIOR OF HOUSE	19	67	8	20	11	20	38	107	7,324	102	200
EXPLOSIVES	8	15	3	2	0	1	11	18	2,248	405	100
FARM EQUIPMENT	157	304	47	89	116	557	320	950	346,275	25,684	420
FISHING EQUIPMENT	228	1135	107	522	97	787	432	2444	96,309	5,004	492
MEAT	540	12738	423	3397	58	3682	1021	19817	228,157	57,285	57
OTHER FOOD	939	3867	955	4942	115	1291	2009	10100	1,165,663	33,148	1,113
FOOD STAMPS	225	1245	63	618	76	662	364	2525	56,102	385	100
FURNISHINGS	754	3174	399	1262	342	1505	1495	5941	511,562	41,546	4,362
FURS	81	899	55	163	24	89	160	1151	361,932	58,460	30,100
GRAIN	26	5376	18	1990	31	16898	75	24264	136,434	10	40
GASOLINE	4890	106452	4617	50893	2485	56246	11992	213591	508,104	11,428	4,923
PETROLEUM PRODUCTS	64	2776	67	1696	32	13652	163	18124	29,039	378	65
FIREARMS											
FIREARMS-HANDGUNS	508	679	262	381	1713	359	2483	1419	311,174	27,436	170
FIREARMS-RIFLES	76	145	37	117	64	163	177	425	98,428	5,686	5
FIREARMS-SHOTGUNS	113	181	64	116	73	148	250	445	163,703	42,789	0
FIREARMS-MILITARY	3	22	1	1	1	29	5	52	2,860	270	0
FIREARMS-OTHER	33	53	17	38	8	33	58	124	16,146	841	0
GLASS	30	1482	36	5306	11	240	77	7028	30,594	4,225	711
GRASS AND SOD	12	370	6	28	2	2	20	400	7,783	0	765
HOUSEHOLD WARE	363	2331	174	947	99	1608	636	4886	224,064	62,815	760
INTERIOR OF HOUSE	11	179	4	6	4	15	19	200	11,781	73	3,135
JEWELRY	2143	9973	797	3473	5212	3195	8152	16641	3,731,063	396,426	5,396
LABORATORY EQUIPMENT	28	77	7	20	35	357	70	454	36,511	900	250
LAWN MOWERS POWERED	482	582	223	260	280	3378	985	4220	679,141	17,055	1,345
LAWN MOWERS MANUAL	33	41	23	23	22	37	78	101	28,950	840	0
LICENSE PLATES	638	880	307	419	507	669	1452	1968	52,427	4,134	316
LIQUOR AND ALCOHOLS	492	1543	596	3857	60	475	1148	5875	264,260	53,493	481
LOTTERY TICKETS	12	1009	4	401	2	299	18	1709	3,549	147	0
MAIL BOX	264	303	146	156	126	148	536	607	18,791	1,421	1,151
MUSICAL INSTRUMENTS	248	417	88	250	98	190	434	857	295,910	47,482	600
OFFICE EQUIPMENT											
TYPEWRITERS	143	189	33	60	70	162	246	411	386,798	9,635	645

NOTE- (REPORT DOES NOT INCLUDE ATTEMPTS)

Table 21—Cont'd.

OFFENSE- THEFT

PROPERTY TYPE	TIME OF DAY: DAY OFFNS	DAY ITEMS	NIGHT OFFNS	NIGHT ITEMS	UNKNOWN OFFNS	UNKNOWN ITEMS	TOTAL OFFNS	TOTAL ITEMS	DOLLAR VALUE STOLEN	DOLLAR VALUE RECOVERED	DOLLAR VALUE DESTROYED
CALCULATOR/ADD MACHI	215	409	63	147	3248	196	3526	752	227,777	4,179	100
DUPLICATING EQUIP	5	488	2	2	1	14	8	504	257,358	4,673	0
OTHER OFFICE EQUIP	80	292	21	40	55	129	156	461	173,990	11,710	0
PUBLIC ADDRESS SYSTEM	10	17	2	3	3	7	15	27	5,666	100	0
PAINT	29	540	6	22	3	42	38	604	5,556	20	2
PHOTOGRAPHIC EQUIP	108	1265	38	159	28	1898	174	3322	88,066	3,656	64
POWER TOOL	284	607	108	275	161	407	553	1289	408,360	42,472	150
PRECIOUS METALS	36	1105	14	7218	8	75	58	8398	98,607	9,516	0
PROJECTORS	27	40	9	14	18	50	54	104	29,630	1,342	280
PURSE OR WALLET	3901	5434	2112	2801	710	1205	6723	9440	385,446	48,547	10,519
RADIO	774	1130	463	1018	1765	524	3002	2672	683,014	55,532	9,140
RECORD/RECORD ALBUM	280	4583	85	1899	33	1020	398	7502	50,207	20,710	100
SHOPPING CART	5	58	3	3	0	0	8	61	99,719	1,515	0
RADIO-TWO WAY-CITIZENB	1294	1789	1007	1258	613	799	2914	3846	697,753	26,253	2,347
SPORT/ATHLETIC EQUIP	631	7098	326	4237	221	1641	1178	12976	308,336	27,479	2,035
SPEAKERS	373	1230	289	954	199	830	861	3014	223,327	17,063	888
STEREOS	717	1292	489	751	247	395	1453	2438	668,938	39,954	4,403
STAMPS-STAMP COLLECTIC	16	1870	2	74	5	568	23	2512	41,100	1,773	0
TAPE DECKS	931	1674	686	910	437	708	2054	3292	497,121	35,876	2,864
TAPE RECORDER	239	436	76	225	100	206	415	867	157,272	24,904	840
TAPES	525	6860	311	6670	111	3511	947	17041	159,551	19,110	3,060
TELEVISIONS	500	679	235	347	1839	345	2574	1371	531,455	71,080	825
TELEPHONE BOOTH	35	43	16	17	20	42	71	102	12,856	1,685	0
TOOLS	2077	21594	803	8501	916	9753	3796	39848	1,707,736	90,334	8,956
TILLER	31	37	15	19	19	22	65	78	25,998	875	0
TIRES	1921	5210	1232	3413	904	3001	4057	11624	1,155,936	38,937	12,547
TREE-SHRUBBERY-FLOWERS	486	1772	262	883	263	702	1011	3357	133,564	4,381	5,036
VENDING MACHINE	51	75	31	42	24	40	106	157	47,626	10,691	3,722
VEHICLES											
AUTOS	125	185	82	120	13	65	220	370	445,268	171,754	32,854
DUNE BUGGY	5	6	0	0	1	1	6	7	4,890	1	0
GOLFCART(MOTORIZED)	7	9	7	9	2	2	16	20	25,185	10,901	0
MOTOR SCOOTER	11	11	7	7	3	3	21	21	7,244	2,790	0
MOTORCYCLE	74	82	53	62	45	51	172	195	265,400	22,585	3,572
TRAIL BIKE	20	21	9	9	8	8	37	38	19,025	2,015	0
SNOW MOBILE	34	43	24	42	29	37	87	122	191,021	15,250	50
TRACTOR W/RUB TIRES	46	50	16	18	33	40	95	108	425,592	109,377	0
TRUCK	21	28	18	23	11	14	50	65	187,207	91,981	10,100
MOTOR HOME	3	3	2	4	2	3	7	10	23,306	275	0
OTHER MOTOR VEHICLE	53	176	26	42	35	59	114	277	190,324	28,567	130
WINDOW	198	864	88	2057	69	268	355	3189	68,581	1,500	19,538
OTHER COMMODITIES	11946	63981	5797	26305	21746	27941	39489	118227	14,660,897	844,856	81,320
UNKNOWN	197	1045	102	125	74	278	373	1448	100,835	1,527	960

NOTE- (REPORT DOES NOT INCLUDE ATTEMPTS)

Table 21—Cont'd.

OFFENSE- THEFT

PROPERTY TYPE	TIME OF DAY: DAY OFFNS	DAY ITEMS	NIGHT OFFNS	NIGHT ITEMS	UNKNOWN OFFNS	UNKNOWN ITEMS	TOTAL OFFNS	TOTAL ITEMS	DOLLAR VALUE STOLEN	DOLLAR VALUE RECOVERED	DOLLAR VALUE DESTROYED
NONE	352	937	203	462	150	503	705	1902	100,403	5,036	206
UNCODED	7291	84644	4115	30679	1857	18793	13263	134116	2,146,625	136,901	27,679
TOTALS	99774	691406	55183	310547	132353	305923	287310	1307876	63,374,250	5,580,513	468,804

NOTE- (REPORT DOES NOT INCLUDE ATTEMPTS)

Table 22
ANNUAL BURGLARY FROM MOTOR VEHICLE ANALYSIS BY PLACE—1979

PLACE	DAY OFFENSES	NIGHT OFFENSES	UNKNOWN OFFENSES	TOTAL OFFENSES	PERCENT DIST	DOLLAR VALUE STOLEN	DOLLAR VALUE RECOVERED	DOLLAR VALUE DESTROYED
APARTMENT	90	51	33	174	.5	52,455	2,708	615
APARTMENT STORAGE LOCKER	1	0	0	1	.0	300	0	0
AIRPORT	4	0	5	9	.0	11,440	0	0
BANK	4	1	2	7	.0	22,472	0	0
BIKE RACK	1	0	0	1	.0	120	0	0
BAR OR TAVERN	29	71	20	120	.4	33,528	3,020	3,466
BOAT MARINA	2	5	1	8	.0	2,517	7	0
BOAT DOCK AND MOORINGS	5	6	6	17	.1	5,639	0	20
BOAT HOUSE	0	0	1	1	.0	110	0	0
BOWLING ALLEY	5	18	2	25	.1	13,285	0	200
BUILDING	6	2	1	9	.0	2,550	25	0
BUS	6	1	3	10	.0	1,024	1	0
BUS GARAGE	21	2	3	26	.1	11,418	5	0
BUS TERMINAL	2	0	0	2	.0	2,805	0	0
BUSINESS PLACE/COMMERCIAL	182	88	86	356	1.1	153,132	4,553	1,985
CEMETERY	22	4	0	26	.1	7,053	0	0
CHAIN STORE-OTHER	4	1	1	6	.0	524	438	0
CHURCH	11	16	7	34	.1	6,389	2,015	0
COIN OPERATED MACHINE	4	0	2	6	.0	236	0	0
COLLEGE OR UNIVERSITY	72	36	43	151	.5	30,722	4,222	756
COLLEGE OR UNIV RES HALL	1	2	3	6	.0	20,444	140	0
CONSTRUCTION SITE	84	15	26	125	.4	84,955	947	8,445
CONSTRUCTION COMPANY	18	5	3	26	.1	16,226	0	0
DEPT STORE-INDEPENDENT	4	0	0	4	.0	471	0	0
DEPARTMENT STORE-CHAIN	22	14	1	37	.1	6,528	617	150
DRIVEWAY-RESIDENTIAL	1475	1029	834	3338	10.4	780,495	22,879	24,187
DRUG STORE-INDEPENDENT	0	2	2	4	.0	695	0	0
DRUG STORE-CHAIN	3	0	0	3	.0	103	3	0
VACANT LAND	10	5	3	18	.1	7,970	3,415	530
FARM BUILDING	11	8	5	24	.1	11,792	5,950	0
FARM PASTURE	5	1	4	10	.0	5,770	2,000	100
FARM PEN OR CORRAL	4	1	3	8	.0	3,040	0	0
TILLED FARM LAND	8	6	13	27	.1	12,478	175	0
FARM HOUSE RESIDENCE	5	1	5	11	.0	3,699	0	0
FRATERNITY HOUSE	1	0	0	1	.0	120	0	0
FACTORY OR MFG BUILDING	41	12	5	58	.2	204,607	159	702
GARAGE-RESIDENTIAL	192	118	97	407	1.3	97,122	2,730	903
GARAGE/AUTOMOTIVE REPAIRS	120	59	64	243	.8	60,559	6,258	2,100
GAS STATION	162	96	74	332	1.0	78,226	3,173	1,135
GOLF COURSE	11	4	4	19	.1	10,190	0	195
GRAIN ELEVATOR	0	2	1	3	.0	1,632	0	0
GROCERY/FOOD STORE-IND	6	5	0	11	.0	1,709	350	0
GROCERY/FOOD STORE-CHAIN	9	8	1	18	.1	1,688	138	0

NOTE- (REPORT DOES NOT INCLUDE ATTEMPTS)

Table 22—Cont'd.

OFFENSE- BURGLARY FROM MOTOR VEH

PLACE	DAY OFFENSES	NIGHT OFFENSES	UNKNOWN OFFENSES	TOTAL OFFENSES	PERCENT DIST	DOLLAR VALUE STOLEN	DOLLAR VALUE RECOVERED	DOLLAR VALUE DESTROYED
GYM LOCKER	1	1	0	2	.0	58	58	0
HOSPITAL	7	3	3	13	.0	9,220	0	0
HARDWARE STORE-IND	2	1	0	3	.0	2,480	0	0
HARDWARE STORE-CHAIN	1	1	3	5	.0	826	0	0
HIGHWAY-STREETS-ALLEYS-ETC	3657	2848	1696	8201	25.5	2,038,264	137,530	33,294
JUNK YARD/SALVAGE YARD	13	3	9	25	.1	6,485	365	100
LAW ENFORCEMENT BUILDING	10	9	2	21	.1	3,035	830	0
LIQUOR STORE-INDEPENDENT	3	8	3	14	.0	2,868	0	100
LIQUOR STORE-CHAIN	2	4	0	6	.0	1,115	0	0
LIBRARY	2	4	0	6	.0	1,295	45	0
LUMBER YARD	2	0	1	3	.0	450	0	0
LAUNDROMAT	1	3	3	7	.0	579	90	0
LOCKER ROOM	2	1	0	3	.0	94	0	0
MAIL BOX	5	0	0	5	.0	814	0	0
MEDICAL OFFICES	0	2	1	3	.0	304	1	0
MOBILE HOME-PERMANENT	4	9	8	21	.1	5,451	400	750
MOBILE HOME PARK	25	11	29	65	.2	14,988	2,036	235
VACATION/CAMPER TRAILER	7	5	1036	1048	3.3	200,120	2,076	230
MOTEL/HOTEL	48	50	20	118	.4	60,049	977	225
MOTORCYCLE SHOP	0	0	1	1	.0	75	0	0
MOVIE HOUSES/THEATER	1	0	1	2	.0	103	0	0
PARK	37	33	19	89	.3	15,286	180	525
FOREST PRESERVE	14	5	1	20	.1	5,323	85	135
WILDLIFE MANAGEMENT AREA	0	2	0	2	.0	110	0	0
CAMPING GROUNDS	6	5	12	23	.1	4,840	302	525
LAKE OR WATERWAY	9	6	4	19	.1	8,756	0	0
PARK BUILDING	7	1	1	9	.0	1,368	0	0
RECREATION OR PICNIC AREA	32	25	3	60	.2	18,832	437	1,110
PARK ROAD OR SCENIC DRIVE	6	8	4	18	.1	5,046	1,504	20
PARKING LOT-GENERAL USE	2037	1502	1077	4616	14.4	1,337,923	26,299	31,528
PARKING LOT-BUSINESS	3032	2587	1257	6876	21.4	2,166,164	151,462	145,799
PARKING LOT-MUNICIPAL	267	167	95	529	1.6	166,373	2,069	4,714
NEW OR USED CAR LOTS	439	108	240	787	2.5	337,983	13,282	18,261
PUBLIC BUILDING	6	1	1	8	.0	2,690	140	0
STATE BUILDING	1	1	0	2	.0	300	0	0
LOCAL GOVERNMENT BUILDING	8	2	0	10	.0	4,711	50	50
PUBLIC FACILITIES	21	4	3	28	.1	8,290	70	55
RESIDENCE-PRIVATE	447	241	194	882	2.7	232,627	25,183	4,670
RESIDENCE YARD	416	252	244	912	2.8	176,139	5,146	3,062
RESTAURANT-INDEPENDENT	18	23	7	48	.1	9,954	157	0
RESTAURANT-CHAIN	11	22	3	36	.1	8,085	44	60
RIVER BANK	4	2	3	9	.0	1,710	0	0
ROLLER SKATING/ICE RINK	3	2	1	6	.0	1,668	0	112

NOTE- (REPORT DOES NOT INCLUDE ATTEMPTS)

Table 22—Cont'd.

OFFENSE- BURGLARY FROM MOTOR VEH

PLACE	DAY OFFENSES	NIGHT OFFENSES	UNKNOWN OFFENSES	TOTAL OFFENSES	PERCENT DIST	DOLLAR VALUE STOLEN	DOLLAR VALUE RECOVERED	DOLLAR VALUE DESTROYED
SCHOOL GROUNDS	120	71	40	231	.7	99,815	1,965	3,477
SCHOOL	52	19	14	85	.3	14,508	560	1,756
SPORTING GOODS STORE-CHAIN	1	1	0	2	.0	144	0	0
SPORTS ARENA OR STADIUM	2	12	4	18	.1	6,259	741	0
STORAGE SHED	9	3	5	17	.1	6,313	0	0
TAXI	0	1	1	2	.0	110	0	0
TRAILER(TRUCK OR TRACTOR)	21	4	6	31	.1	14,920	42	0
TRAIN CAR	4	1	0	5	.0	23,324	22,767	0
TRAIN YARD	3	4	3	10	.0	3,091	0	200
TRAIN YARD BUILDING	0	0	1	1	.0	0	0	525
TRAIN RIGHT-OF-WAY	3	1	4	8	.0	4,782	185	200
TRAIN(EXCEPT CTA)	0	1	0	1	.0	178	0	0
TRAIN DEPOT-CTA	0	1	0	1	.0	40	0	0
TRAIN DEPOT-OTHER	6	10	9	25	.1	4,403	624	40
TRUCK STOP	22	31	6	59	.2	29,208	0	0
TRUCK TERMINAL	25	17	8	50	.2	35,846	230	0
WAREHOUSE	10	0	3	13	.0	2,776	0	0
WAREHOUSE SHIPPING DOCK	17	3	1	21	.1	114,109	0	0
WOODED AREA	2	1	1	4	.0	731	0	0
OTHER THAN THOSE ABOVE	87	84	125	296	.9	99,393	2,267	3,905
UNKNOWN	68	30	82	180	.6	36,129	455	400
UNCODED	346	217	216	779	2.4	287,272	40,771	23,268
TOTALS	14075	10169	7878	32122	100.0	9,414,440	507,353	324,820

NOTE- (REPORT DOES NOT INCLUDE ATTEMPTS)

Table 23
ANNUAL BURGLARY FROM MOTOR VEHICLE ANALYSIS BY PROPERTY—1979

OFFENSE- BURGLARY FROM MOTOR VEH

PROPERTY TYPE	TIME OF DAY: DAY OFFNS	DAY ITEMS	NIGHT OFFNS	NIGHT ITEMS	UNKNOWN OFFNS	UNKNOWN ITEMS	TOTAL OFFNS	TOTAL ITEMS	DOLLAR VALUE STOLEN	DOLLAR VALUE RECOVERED	DOLLAR VALUE DESTROYED
AMMUNITION											
SHOTGUN AMMUNITION	3	141	1	9	2	331	6	481	972	105	50
RIFLE AMMUNITION	3	228	2	4	0	354	5	586	472	0	0
HANDGUN AMMUNITION	4	121	3	117	0	151	7	389	765	168	0
ANTIFREEZE	1	23	0	1	0	0	1	24	223	0	0
ANTIQUES	2	5	1	1	2	4	5	10	3,695	0	0
ART OBJECT	1	1	2	2	3	4	6	7	1,200	0	0
ANIMALS-LIVESTOCK											
CATTLE	3	4	0	0	2	13	5	17	6,050	2,000	0
SWINE	0	0	1	1	2	24	3	25	1,390	0	0
OTHER ANIMALS	1	100	1	2	0	0	2	102	235	0	0
ANIMALS/DOMESTIC	8	9	7	10	0	0	15	19	3,095	150	0
APPLIANCE	32	87	21	59	13	56	66	202	31,032	239	800
AUDIO VISUAL EQUIP	12	94	5	12	3	13	20	119	46,740	3,900	30
AUTO PARTS/ACCESSORY	1336	10543	715	5038	423	1419	2474	17000	558,763	35,087	83,683
BICYCLE PARTS	3	44	3	6	2	2	8	52	914	0	10
BICYCLE	90	112	59	78	21	25	170	215	44,414	2,162	200
BOAT	4	4	6	7	1	1	11	12	3,955	525	0
BOAT OUTBOARD ENGINE	10	11	9	13	6	8	25	32	19,070	2,500	200
BOAT TRAILER	1	1	0	0	1	2	2	3	1,280	0	0
BOATING ACCESSORY	5	10	2	29	2	9	9	48	2,445	0	0
BOOK	18	137	9	177	6	45	33	359	4,754	135	0
CAMERA	199	1894	146	284	87	282	432	2460	189,845	10,875	400
CHECKS/ETC(NON-NEG)	37	150	29	175	21	55	87	380	0	0	0
CHECKS/ETC-NEGOTIABLE	44	284	35	340	20	391	99	1015	250,289	10,390	0
CHEMICALS											
FERTILIZER	0	0	0	2	0	0	0	2	570	0	0
PESTICIDES	0	0	1	1	0	0	1	1	60	0	0
OTHER CHEMICALS	1	7	1	24	1	24	3	55	4,058	0	0
CIGARETTES/TOBACCOS	35	679	19	308	9	484	63	1471	8,839	170	0
CLOTHING	460	3337	449	2442	205	1942	1114	7721	385,938	60,385	2,027
COMPONENT CB AM/FM	47	88	36	69	14	20	97	177	28,220	362	0
CONSTRUCTION EQUIP	30	124	9	54	10	171	49	349	105,510	1,500	8,015
CONSTRUCTION MATERIAL	27	2363	6	295	12	48	45	2706	121,929	106	320
HEAVY CONSTRUCTION EQU	4	6	3	612	1	38	8	656	8,297	0	0
CONSUMABLES	28	221	38	514	7	89	73	824	9,754	245	0
COPPER ALLOYS	3	502	1	20	2	2	6	524	2,569	0	0
CREDIT CARDS	41	152	38	134	12	42	91	328	0	0	0
COSMETICS	10	156	8	198	2	21	20	375	5,943	180	0
CURRENCY	509	5194	430	3081	243	3804	1182	12079	283,654	3,927	2,630
COINS-COLLECTORS ITEM	6	442	3	60	1	19	10	521	7,295	0	0
DOOR	5	15	4	41	10	51	19	107	3,853	0	2,080
DRIVERS LICENCE	29	91	38	93	14	74	81	258	10,474	1,398	0

NOTE- (REPORT DOES NOT INCLUDE ATTEMPTS)

Table 23—Cont'd.

OFFENSE- BURGLARY FROM MOTOR VEH

PROPERTY TYPE	TIME OF DAY: DAY OFFNS	DAY ITEMS	NIGHT OFFNS	NIGHT ITEMS	UNKNOWN OFFNS	UNKNOWN ITEMS	TOTAL OFFNS	TOTAL ITEMS	DOLLAR VALUE STOLEN	DOLLAR VALUE RECOVERED	DOLLAR VALUE DESTROYED
DRUGS-CONT SUBSTANCES	8	19	6	218	4	19	18	256	4,782	10	0
DRUGS-COMMON MEDICINE	4	23	3	67	2	1	9	91	1,693	0	0
NEEDLES AND SYRINGES	2	4	0	1	0	0	2	5	24	0	0
ELECTRONIC EQUIPMENT	122	405	82	360	27	358	231	1123	121,692	3,600	375
EXTERIOR OF HOUSE	1	5	0	0	1	1	2	6	1,205	0	0
EXPLOSIVES	2	12	2	16	1	2	5	30	1,866	0	0
FARM EQUIPMENT	5	8	0	2	3	3	8	13	2,600	0	100
FISHING EQUIPMENT	58	5375	42	356	27	288	127	6019	39,307	1,073	662
MEAT	20	1495	16	3714	3	695	39	5904	24,220	218	300
OTHER FOOD	35	6431	47	394	16	201	98	7026	13,701	106	14
FOOD STAMPS	21	250	5	77	4	20	30	347	5,914	192	0
FURNISHINGS	24	166	20	123	9	105	53	394	23,186	100	65
FURS	9	13	10	12	6	20	25	45	50,841	0	0
GRAIN	1	100	0	0	0	0	1	100	225	0	0
GASOLINE	63	1621	57	1220	39	1298	159	4139	8,223	342	0
PETROLEUM PRODUCTS	3	53	2	198	4	22	9	273	738	10	0
FIREARMS											
FIREARMS-HANDGUNS	113	142	80	108	63	103	256	353	49,050	2,768	101
FIREARMS-RIFLES	18	39	22	38	15	35	55	112	19,409	1,445	30
FIREARMS-SHOTGUNS	42	77	39	62	19	36	100	175	45,337	1,365	0
FIREARMS-MILITARY	0	0	0	0	1	1	1	1	50	0	0
FIREARMS-OTHER	3	8	4	6	6	12	13	26	1,912	40	0
GLASS	4	50	2	7	1	4	7	61	1,958	68	175
HOUSEHOLD WARE	31	269	22	281	13	132	66	682	19,544	2,295	0
INTERIOR OF HOUSE	0	4	0	1	0	0	0	5	120	0	0
JEWELRY	127	517	97	727	61	342	285	1586	309,384	14,679	1,110
LABORATORY EQUIPMENT	0	0	2	2	2	4	4	6	5,525	0	0
LAWN MOWERS POWERED	11	16	4	5	3	4	18	25	4,930	60	0
LAWN MOWERS MANUAL	1	1	1	1	0	0	2	2	129	0	0
LICENSE PLATES	33	53	19	30	19	32	71	115	4,316	55	0
LIQUOR AND ALCOHOLS	44	424	30	132	11	68	85	624	11,128	588	60
LOTTERY TICKETS	1	292	0	0	0	0	1	292	292	0	0
MAIL BOX	1	1	2	2	0	0	3	3	110	0	0
MUSICAL INSTRUMENTS	44	101	52	114	21	34	117	249	99,857	10,136	100
OFFICE EQUIPMENT											
TYPEWRITERS	18	46	8	14	3	11	29	71	13,421	0	0
CALCULATOR/ADD MACHI	34	106	35	81	24	85	93	272	17,394	165	0
DUPLICATING EQUIP	2	4	1	2	0	0	3	6	1,832	0	0
OTHER OFFICE EQUIP	13	31	6	644	2	11	21	686	21,284	165	0
PUBLIC ADDRESS SYSTEM	0	1	0	0	1	1	1	2	1,130	0	0
PAINT	2	170	0	3	0	0	2	173	345	100	0
PHOTOGRAPHIC EQUIP	35	228	18	203	8	52	61	483	59,569	1,134	60
POWER TOOL	74	210	46	130	25	105	145	445	93,251	1,133	250

NOTE- (REPORT DOES NOT INCLUDE ATTEMPTS)

Table 23—Cont'd.

OFFENSE- BURGLARY FROM MOTOR VEH

PROPERTY TYPE	TIME OF DAY: DAY OFFNS	DAY ITEMS	NIGHT OFFNS	NIGHT ITEMS	UNKNOWN OFFNS	UNKNOWN ITEMS	TOTAL OFFNS	TOTAL ITEMS	DOLLAR VALUE STOLEN	DOLLAR VALUE RECOVERED	DOLLAR VALUE DESTROYED
PRECIOUS METALS	2	155	0	2	1	1	3	158	7,412	1	0
PROJECTORS	3	5	4	28	3	33	10	66	9,132	0	0
PURSE OR WALLET	597	952	461	784	186	392	1244	2128	70,169	5,583	310
RADIO	507	7847	322	521	316	490	1145	8858	321,385	7,328	4,420
RECORD/RECORD ALBUM	7	1166	7	1234	5	99	19	2499	11,446	300	0
SHOPPING CART	0	0	1	5	0	0	1	5	279	0	0
RADIO-TWO WAY-CITIZENB	1615	1991	1262	1580	940	1208	3817	4779	844,647	134,448	4,124
SPORT/ATHLETIC EQUIP	205	1157	212	1583	91	474	508	3214	257,727	2,826	840
SPEAKERS	423	1536	329	1527	230	1047	982	4110	201,094	11,232	2,176
STEREOS	488	681	316	459	170	256	974	1396	275,586	8,283	9,276
STAMPS-STAMP COLLECTIO	0	0	2	4	0	1	2	5	254	0	0
TAPE DECKS	1041	1546	731	2171	681	1059	2453	4776	522,881	13,658	8,612
TAPE RECORDER	100	186	66	189	33	113	199	488	59,217	2,405	0
TAPES	578	18479	558	17243	336	12086	1472	47808	347,606	12,066	1,620
TELEVISIONS	88	130	63	119	34	66	185	315	84,261	3,750	505
TELEPHONE BOOTH	3	9	0	0	0	0	3	9	385	0	0
TOOLS	1044	19121	695	11114	540	6001	2279	36236	1,038,259	19,188	4,851
TILLER	1	1	1	1	0	0	2	2	350	0	0
TIRES	531	1081	278	549	213	554	1022	2184	210,838	25,901	6,343
TREE-SHRUBBERY-FLOWERS	1	2	4	34	0	0	5	36	470	0	0
VENDING MACHINE	0	0	1	1	1	3	2	4	1,175	40	35
VEHICLES											
AUTOS	41	111	24	48	4	36	69	195	30,569	11,500	30,060
BUS	3	5	0	0	0	0	3	5	200	0	500
GOLFCART(MOTORIZED)	0	0	1	1	0	0	1	1	100	0	0
MINI BIKE	3	3	8	8	1	1	12	12	1,845	25	0
MOTOR SCOOTER	1	1	0	0	0	0	1	1	150	150	0
MOTORCYCLE	5	5	2	3	2	2	9	10	4,016	1,000	0
SNOW MOBILE	0	0	2	2	0	0	2	2	2,200	0	0
TRACTOR W/RUB TIRES	2	2	1	1	1	1	4	4	2,891	0	0
TRUCK	5	13	4	6	1	4	10	23	49,600	14,900	1,160
MOTOR HOME	0	0	0	0	1	7	1	7	0	0	400
OTHER MOTOR VEHICLE	6	15	1	5	6	12	13	32	20,118	83	1,290
WINDOW	62	185	53	228	13	203	128	616	9,639	766	31,105
OTHER COMMODITIES	1555	9204	1080	4063	1903	3772	4538	17039	1,347,082	38,701	107,619
UNKNOWN	52	41	43	328	32	29	127	398	21,269	488	805
NONE	102	65	119	50	68	34	289	149	34,544	100	1,335
UNCODED	923	15923	595	2576	462	8124	1980	26623	385,589	14,275	3,587
TOTALS	14075	127768	10169	70131	7878	50231	32122	248130	9,414,440	507,353	324,820

NOTE- (REPORT DOES NOT INCLUDE ATTEMPTS)

MOTOR VEHICLE THEFT

In 1979, Motor Vehicle Thefts totaled 60,810, an increase in volume of 6.8 percent from 1978. This figure represents 11.7 percent of the Crimes Against Property and 10.6 percent of all Crime Index Offenses. The Crime Rate for this crime classification was 540.9 offenses per 100,000 inhabitants, an increase of 6.8 as compared to the Crime Rate in 1978. Chart 10 illustrates the comparison trend for Motor Vehicle Thefts, beginning with figures from 1970.

The Motor Vehicle Theft analysis by place is presented in Table 25. The value of stolen vehicles amounted to $175,761,069 in 1979. Value recovered totaled $97,280,476 or 55.3 percent of the total value stolen. The percent distribution column indicates the largest number of motor vehicles were stolen from highways, streets, and alleys, at 14.2 percent, followed by 9.4 percent having been stolen from business parking lots.

The Crime Index indicates there were 60,810 incidents of Motor Vehicle Theft while Table 25 shows a total of 58,017. The difference of 2,793 consists of Attempted Motor Vehicle Thefts which are not included in the property analysis, and those incident reports for Motor Vehicle Theft that did not include property analysis information.

MOTOR VEHICLE THEFT ARRESTS

Persons arrested for Motor Vehicle Theft during 1979 totaled 7,014, a decrease of 13.7 percent from 1978. Whites arrested accounted for 40.0 percent of this total, Negroes arrested accounted for 50.7 percent, and all other races accounted for 9.3 percent of this total. Males represented 90.8 percent and females represented 9.2 percent of the persons arrested in this crime category. Further details are shown in Table 24.

Chart 10
MOTOR VEHICLE THEFT TREND
1970-1979

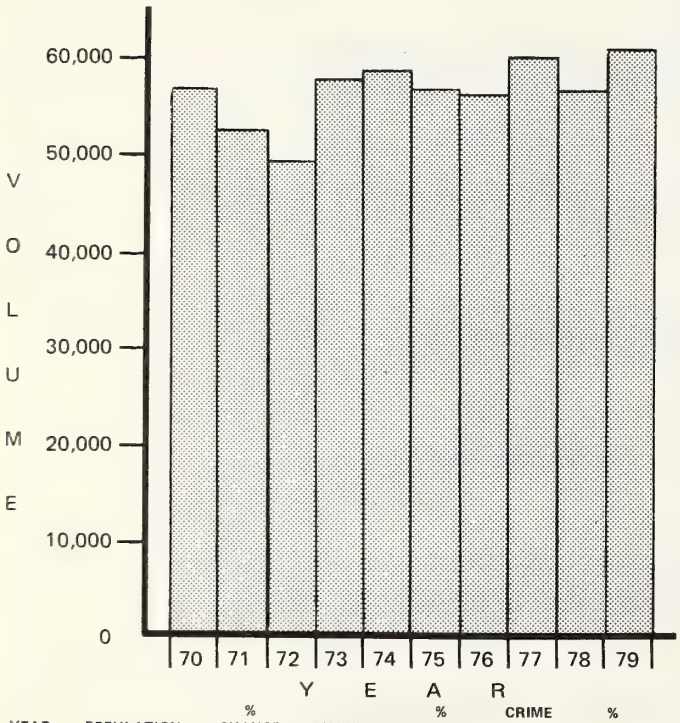

YEAR	POPULATION	% CHANGE	VOLUME	% CHANGE	CRIME RATE	% CHANGE
1970	11,113,976		57,551		517.8	
1971	11,182,000	+ 0.6	53,270	- 7.4	476.4	- 8.0
1972	11,244,000	+ 0.6	49,701	- 6.7	442.0	- 7.2
1973	11,176,000	- 0.6	57,776	+ 16.2	517.0	+ 17.0
1974	11,131,000	- 0.4	58,638	+ 1.5	526.8	+ 1.9
1975	11,145,000	+ 0.1	56,782	- 3.2	509.5	- 3.3
1976	11,229,000	+ 0.8	56,589	- 0.3	503.9	- 1.1
1977	11,245,000	+ 0.1	59,440	+ 5.4	528.6	+ 4.9
1978	11,243,000	- 0.02	56,937	- 4.2	506.4	- 4.2
1979	11,243,000	0.00	60,810	+ 6.8	540.9	+ 6.8

Crime Rate = Crime Index per 100,000 population.

Table 24
MOTOR VEHICLE ARRESTS
1978/1979

RACE

	1978	1979	% of Change
White	3665	2804	- 23.5
Negro	3746	3558	- 5.0
Mexican	43	24	- 44.2
Indian	19	7	- 63.2
Puerto Rican	8	7	- 12.5
Chinese	2	0	- 100.0
Other	585	614	+ 5.0
TOTAL	8068	7014	- 13.1

AGE

	1978	1979	% of Change
Adult	5126	3663	- 28.5
Juvenile	2942	3351	+ 13.9
TOTAL	8068	7014	- 13.1

SEX

	1978	1979	% of Change
Male	7344	6369	- 13.3
Female	724	645	- 10.9
TOTAL	8068	7014	- 13.1

Table 25
ANNUAL MOTOR VEHICLE THEFT ANALYSIS BY PLACE—1979

PLACE	OFFENSE- MOTOR VEHICLE THEFTS DAY OFFENSES	NIGHT OFFENSES	UNKNOWN OFFENSES	TOTAL OFFENSES	PERCENT DIST	DOLLAR VALUE STOLEN	DOLLAR VALUE RECOVERED	DOLLAR VALUE DESTROYED
APARTMENT	88	34	19	141	.2	372,290	41,701	500
APARTMENT STORAGE LOCKER	5	0	1	6	.0	12,150	1,100	0
AIRPORT	5	6	2	13	.0	88,877	18,000	0
BANK	1	2	0	3	.0	16,166	1	0
BIKE RACK	3	0	0	3	.0	1,460	500	0
BAR OR TAVERN	14	69	8	91	.2	248,864	121,281	10,185
BOAT MARINA	7	0	2	9	.0	18,949	0	0
BOAT DOCK AND MOORINGS	1	0	1	2	.0	755	555	0
BOWLING ALLEY	6	20	3	29	.0	84,114	12,600	0
BUILDING	3	0	5	8	.0	21,589	7,600	0
BUS GARAGE	1	0	0	1	.0	1,000	0	0
BUS TERMINAL	0	1	0	1	.0	1,200	1,200	0
BUSINESS PLACE/COMMERCIAL	245	128	76	449	.8	2,562,523	775,534	23,600
CEMETERY	1	1	0	2	.0	10,400	16,681	320
CHAIN STORE-OTHER	2	0	0	2	.0	450	150	0
CHURCH	2	10	1	13	.0	53,823	1	0
COLLEGE OR UNIVERSITY	17	17	11	45	.1	115,992	41,730	900
COLLEGE OR UNIV RES HALL	0	4	1	5	.0	13,002	7,000	0
CONSTRUCTION SITE	29	8	10	47	.1	235,789	128,406	8,650
CONSTRUCTION COMPANY	8	4	5	17	.0	274,817	173,300	0
DEPT STORE-INDEPENDENT	0	3	0	3	.0	8,000	0	250
DEPARTMENT STORE-CHAIN	8	5	1	14	.0	44,819	14,001	0
DRIVEWAY-RESIDENTIAL	723	760	277	1760	3.0	6,117,109	2,658,305	270,774
DRUG STORE-INDEPENDENT	2	0	0	2	.0	5,001	0	0
DRUG STORE-CHAIN	0	0	1	1	.0	10,200	0	0
VACANT LAND	15	6	5	26	.0	164,662	26,151	15,299
FARM BUILDING	9	5	10	24	.0	48,229	21,700	0
FARM PASTURE	4	2	2	8	.0	33,202	504	0
FARM PEN OR CORRAL	1	0	1	2	.0	11,000	16,000	0
TILLED FARM LAND	9	8	3	20	.0	30,406	20,857	0
FARM HOUSE RESIDENCE	4	5	6	15	.0	39,034	32,180	0
FRATERNITY HOUSE	2	1	0	3	.0	2,090	600	0
FACTORY OR MFG BUILDING	21	15	3	39	.1	161,462	60,184	4,300
GARAGE-RESIDENTIAL	250	173	110	533	.9	996,376	403,410	1,855
GARAGE/AUTOMOTIVE REPAIRS	104	33	42	179	.3	564,780	230,982	14,596
GAS STATION	158	95	52	305	.5	1,254,014	469,891	11,346
GOLF COURSE	6	2	3	11	.0	26,002	8,401	0
GRAIN ELEVATOR	2	3	1	6	.0	7,402	7,400	0
GROCERY/FOOD STORE-IND	0	1	1	2	.0	701	0	0
GROCERY/FOOD STORE-CHAIN	6	9	0	15	.0	51,929	26,801	0
GYM LOCKER	3	0	0	3	.0	8,334	300	0
HOSPITAL	5	1	1	7	.0	13,351	2,300	0
HARDWARE STORE-IND	0	1	0	1	.0	10,319	0	0

NOTE- (REPORT DOES NOT INCLUDE ATTEMPTS)

Table 25—Cont'd.

OFFENSE- MOTOR VEHICLE THEFTS

PLACE	DAY OFFENSES	NIGHT OFFENSES	UNKNOWN OFFENSES	TOTAL OFFENSES	PERCENT DIST	DOLLAR VALUE STOLEN	DOLLAR VALUE RECOVERED	DOLLAR VALUE DESTROYED
HARDWARE STORE-CHAIN	2	1	0	3	.0	4,452	0	0
HIGHWAY-STREETS-ALLEYS-ETC	3613	3632	1013	8258	14.2	26,350,170	14,403,026	1,098,077
JUNK YARD/SALVAGE YARD	5	2	2	9	.0	13,801	10,700	2,150
LAW ENFORCEMENT BUILDING	12	11	1	24	.0	30,616	147,121	0
LIQUOR STORE-INDEPENDENT	0	4	1	5	.0	11,002	9,800	1,500
LIQUOR STORE-CHAIN	0	0	1	1	.0	800	0	0
LUMBER YARD	4	2	2	8	.0	60,201	51,000	1,000
LAUNDROMAT	1	0	0	1	.0	2,000	0	0
MAIL BOX	0	1	0	1	.0	60	1,300	0
MEDICAL OFFICES	1	1	1	3	.0	9,301	4,502	0
MOBILE HOME-PERMANENT	6	3	3	12	.0	30,410	3,500	0
MOBILE HOME PARK	14	15	20	49	.1	85,593	18,144	800
VACATION/CAMPER TRAILER	0	2	0	2	.0	2	0	0
MOTEL/HOTEL	26	26	14	66	.1	368,157	139,867	3,100
MOTORCYCLE SHOP	1	0	1	2	.0	1,800	1,300	0
MOVIE HOUSES/THEATER	1	8	0	9	.0	24,505	0	6,000
PARK	8	8	4	20	.0	41,854	29,752	5,200
FOREST PRESERVE	6	3	1	10	.0	29,252	30,201	3,550
WILDLIFE MANAGEMENT AREA	4	1	2	7	.0	19,925	4,000	0
CAMPING GROUNDS	3	0	1	4	.0	1,905	6,000	0
LAKE OR WATERWAY	5	6	2	13	.0	49,927	40,753	7,598
PARK BUILDING	4	2	0	6	.0	13,760	500	2,000
RECREATION OR PICNIC AREA	11	14	3	28	.0	63,429	6,443	350
PARK ROAD OR SCENIC DRIVE	9	10	5	24	.0	85,183	14,800	0
PARKING LOT-GENERAL USE	1599	1407	586	3592	6.2	18,047,084	4,714,963	282,497
PARKING LOT-BUSINESS	2238	2508	719	5465	9.4	27,766,095	7,101,925	580,765
PARKING LOT-MUNICIPAL	83	95	58	236	.4	640,543	310,834	20,200
NEW OR USED CAR LOTS	707	237	282	1226	2.1	8,552,402	2,362,499	109,751
PHARMACY-INDEPENDENT	2	0	1	3	.0	10,002	0	0
PHARMACY-CHAIN	1	1	0	2	.0	2,000	0	0
PUBLIC BUILDING	1	0	1	2	.0	7,701	6,201	0
FEDERAL BUILDING	0	0	1	1	.0	450	450	0
STATE BUILDING	0	0	1	1	.0	18,000	18,000	0
LOCAL GOVERNMENT BUILDING	1	3	1	5	.0	23,711	19,701	60
PUBLIC FACILITIES	6	2	0	8	.0	37,701	16,600	0
RESIDENCE-PRIVATE	376	331	144	851	1.5	2,055,468	650,414	78,306
RESIDENCE YARD	519	447	267	1233	2.1	2,152,672	876,623	46,750
RESTAURANT-INDEPENDENT	6	23	3	32	.1	82,763	33,750	1,000
RESTAURANT-CHAIN	8	7	0	15	.0	62,682	26,730	300
RIVER BANK	0	3	0	3	.0	2,002	5,600	0
ROLLER SKATING/ICE RINK	2	4	0	6	.0	18,901	4,000	0
SCHOOL GROUNDS	36	18	5	59	.1	887,297	87,942	10,500
SCHOOL	13	8	6	27	.0	73,118	28,201	4,550

NOTE- (REPORT DOES NOT INCLUDE ATTEMPTS)

Table 25—Cont'd.

OFFENSE- MOTOR VEHICLE THEFTS

PLACE	DAY OFFENSES	NIGHT OFFENSES	UNKNOWN OFFENSES	TOTAL OFFENSES	PERCENT DIST	DOLLAR VALUE STOLEN	DOLLAR VALUE RECOVERED	DOLLAR VALUE DESTROYED
SPORTING GOODS STORE-IND	2	0	0	2	.0	1,501	1,500	0
SPORTING GOODS STORE-CHAIN	0	0	0	0	.0	0	2,610	0
SPORTS ARENA OR STADIUM	2	17	4	23	.0	109,887	11,150	300
STORAGE SHED	13	15	11	39	.1	137,222	3,695	1
SWIMMING POOL	0	2	0	2	.0	2,000	2,000	0
TAXI	0	1	0	1	.0	4,500	0	0
TRAILER(TRUCK OR TRACTOR)	0	3	0	3	.0	32,500	14,500	465
TRAIN YARD	4	0	0	4	.0	51,200	18,800	0
TRAIN RIGHT-OF-WAY	2	3	0	5	.0	5,052	6,198	300
TRAIN-COMMUTER	0	1	0	1	.0	11,155	0	0
TRAIN DEPOT-OTHER	2	8	3	13	.0	25,829	9,300	1,500
TRUCK STOP	19	18	4	41	.1	722,501	218,252	7,000
TRUCK TERMINAL	15	11	4	30	.1	433,178	353,000	0
WAREHOUSE	5	2	4	11	.0	20,852	5,950	0
WAREHOUSE SHIPPING DOCK	1	2	0	3	.0	34,000	0	0
WOODED AREA	2	1	0	3	.0	3,301	14,176	0
OTHER THAN THOSE ABOVE	70	41	465	576	1.0	536,023	258,444	9,900
UNKNOWN	32	33	37	102	.2	259,047	276,979	91,348
UNCODED	267	170	31523	31960	55.1	71,889,992	59,549,473	276,652
TOTALS	11540	10606	35871	58017	100.0	175,761,069	97,280,476	3,016,045

NOTE- (REPORT DOES NOT INCLUDE ATTEMPTS)

VANDALISM

The term Vandalism is used in the National Program and includes a broad range of malicious behavior such as cutting auto tires, drawing obscene pictures on public walls, smashing windows, destroying school records, etc. It should be understood that the following statistics are not part of the Crime Index but are presented because of general interest. The Chicago Police Department does not report these offenses; it reports arrest figures in the general Vandalism category and not by the specific Illinois statutes for Criminal Damage to Property as defined in the Glossary.

The Illinois Uniform Crime Reporting Program includes Criminal Damage to Property, Criminal Damage to Vehicle, Criminal Damage to State Supported Property, and Criminal Damage to Fire Fighting Apparatus in the data presented under the heading of Vandalism. There were 172,226 offenses of this classification reported in 1979. This figure represents an increase of 30,649 or 21.6 percent as compared to the total reported in 1978.

Table 27, on the following pages, depicts the Vandalism Analysis by Place. The most frequent location where Vandalism occurred in 1979 was highways, streets, and alleys, where 31,964 offenses were reported or 20.2 percent. Private residences were the second most frequent location, accounting for 28,416 offenses or 17.9 percent. The total value of property destroyed amounted to $22,767,018. Daytime incidents accounted for 63,460 offenses or 36.8 percent, nighttime incidents of Vandalism accounted for 63,426 offenses, or 36.8 percent. There were 31,448 offenses occurring at unknown times or 18.3 percent. The remaining 8.1 percent of the Vandalism total represents incidents reported in this offense classification that did not include property analysis information.

VANDALISM ARRESTS

The figures shown in Table 26 represent arrests made for Criminal Damage to Property, Criminal Damage to Vehicle, Criminal Damage to State Supported Property, and Criminal Damage to Fire Fighting Apparatus. Because Chicago Police Department only reports arrest statistics for the general category of Vandalism, this agency is represented in the arrest figures in Table 26 but not in the Vandalism offense figures.

There were 29,704 persons arrested for this crime category during 1979. Of this total, 60.8 percent were adults and 39.2 percent were juveniles. Males accounted for 91.9 percent of the arrests while females accounted for 8.1 percent of the arrests. Whites represented 71.6 percent of the total, Negroes represented 22.8 percent of the total, and all other races represented 5.6 percent of the total. Further details are displayed in Table 26.

Table 26
VANDALISM ARRESTS
1978/1979

RACE	1978	1979	% of Change
White	14,356	21,279	+ 48.2
Negro	5,413	6,767	+ 25.0
Mexican	140	347	+147.9
Japanese	3	2	- 33.3
Indian	33	36	+ 9.1
Puerto Rican	7	35	+400.0
Chinese	8	15	+ 87.5
Other	1,176	1,223	+ 4.0
TOTAL	21,136	29,704	+ 40.5

AGE	1978	1979	% of Change
Adult	12,880	18,070	+ 40.3
Juvenile	8,256	11,634	+ 40.9
TOTAL	21,136	29,704	+ 40.5

SEX	1978	1979	% of Change
Male	18,109	27,294	+ 50.7
Female	3,027	2,410	- 20.4
TOTAL	21,136	29,704	+ 40.5

Table 27
ANNUAL VANDALISM ANALYSIS BY PLACE—1979

OFFENSE- CRIM DAMG/TRESP TO PROP

PLACE	DAY OFFENSES	NIGHT OFFENSES	UNKNOWN OFFENSES	TOTAL OFFENSES	PERCENT DIST	DOLLAR VALUE STOLEN	DOLLAR VALUE RECOVERED	DOLLAR VALUE DESTROYED
APARTMENT	1721	2345	1398	5464	3.5	0	1,356	426,723
APARTMENT STORAGE LOCKER	25	19	8	52	.0	0	0	2,045
AIRPORT	16	7	7	30	.0	0	0	8,505
BANK	221	128	62	411	.3	0	501	112,837
BIKE RACK	26	11	14	51	.0	0	0	2,036
BAR OR TAVERN	264	1028	106	1398	.9	0	2,608	171,392
BOAT MARINA	36	16	13	65	.0	0	0	7,186
BOAT DOCK AND MOORINGS	21	22	17	60	.0	0	0	20,296
BOAT HOUSE	8	4	2	14	.0	0	0	1,226
BOWLING ALLEY	34	132	18	184	.1	0	188	23,227
BUILDING	224	214	122	560	.4	0	426	114,313
BUS	22	14	9	45	.0	0	200	3,237
BUS GARAGE	14	9	6	29	.0	0	0	5,266
BUS TERMINAL	4	2	1	7	.0	0	0	315
BUSINESS PLACE/COMMERCIAL	3619	2893	1724	8236	5.2	0	5,812	2,045,275
CEMETERY	109	57	72	238	.2	0	0	196,162
CHAIN STORE-OTHER	38	62	22	122	.1	0	0	20,673
CHURCH	397	287	191	875	.6	0	705	227,459
COIN OPERATED MACHINE	28	47	38	113	.1	0	0	9,815
COLLEGE OR UNIVERSITY	271	332	490	1093	.7	0	47	84,794
COLLEGE OR UNIV RES HALL	51	227	91	369	.2	0	0	40,999
CONSTRUCTION SITE	1055	259	333	1647	1.0	0	2,510	916,940
CONSTRUCTION COMPANY	48	31	29	108	.1	0	40	31,745
DEPT STORE-INDEPENDENT	41	34	17	92	.1	0	150	16,415
DEPARTMENT STORE-CHAIN	111	91	44	246	.2	0	1,681	102,737
DRIVEWAY-RESIDENTIAL	3249	2530	1488	7267	4.6	0	2,804	828,337
DRUG STORE-INDEPENDENT	36	71	14	121	.1	0	0	31,875
DRUG STORE-CHAIN	18	45	8	71	.0	0	0	11,160
VACANT LAND	76	48	20	144	.1	0	80,000	132,950
FARM BUILDING	45	27	51	123	.1	0	0	39,373
FARM PASTURE	75	47	54	176	.1	0	0	114,824
FARM PEN OR CORRAL	40	19	29	88	.1	0	0	23,799
TILLED FARM LAND	157	89	109	355	.2	0	200	103,655
FARM HOUSE RESIDENCE	50	33	28	111	.1	0	0	24,752
FRATERNITY HOUSE	7	16	4	27	.0	0	0	2,311
FACTORY OR MFG BUILDING	467	233	79	779	.5	0	40	240,451
GARAGE-RESIDENTIAL	1128	646	448	2222	1.4	0	644	183,199
GARAGE/AUTOMOTIVE REPAIRS	193	108	105	406	.3	0	225	65,843
GAS STATION	923	957	377	2257	1.4	0	4,617	434,675
GOLF COURSE	98	52	70	220	.1	0	450	176,138
GRAIN ELEVATOR	19	15	13	47	.0	0	0	5,206
GROCERY/FOOD STORE-IND	111	157	58	326	.2	0	90	48,381
GROCERY/FOOD STORE-CHAIN	93	199	27	319	.2	0	96	250,908

NOTE- (REPORT DOES NOT INCLUDE ATTEMPTS)

Table 27—Cont'd.

OFFENSE- CRIM DAMG/TRESP TO PROP

PLACE	DAY OFFENSES	NIGHT OFFENSES	UNKNOWN OFFENSES	TOTAL OFFENSES	PERCENT DIST	DOLLAR VALUE STOLEN	DOLLAR VALUE RECOVERED	DOLLAR VALUE DESTROYED
GYM LOCKER	4	7	3	14	.0	0	0	2,142
HOSPITAL	34	69	19	122	.1	0	55	10,979
HARDWARE STORE-IND	19	18	10	47	.0	0	0	11,699
HARDWARE STORE-CHAIN	19	10	8	37	.0	0	0	69,849
JEWELRY STORE	18	12	4	34	.0	0	0	6,500
HIGHWAY-STREETS-ALLEYS-ETC	12663	14336	4965	31964	20.2	0	18,477	3,332,990
JUNK YARD/SALVAGE YARD	29	19	14	62	.0	0	0	21,709
LAW ENFORCEMENT BUILDING	151	213	27	391	.2	0	1,271	18,508
LIQUOR STORE-INDEPENDENT	44	105	16	165	.1	0	1,240	28,845
LIQUOR STORE-CHAIN	8	26	6	40	.0	0	0	13,471
LIBRARY	67	35	33	135	.1	0	535	23,135
LUMBER YARD	41	20	19	80	.1	0	0	23,825
LAUNDROMAT	98	143	43	284	.2	0	80	30,843
LOCKER ROOM	6	4	3	13	.0	0	0	628
MAIL BOX	245	161	151	557	.4	0	35	16,423
MEDICAL OFFICES	90	63	50	203	.1	0	0	24,946
MOBILE HOME-PERMANENT	133	154	89	376	.2	0	10	47,642
MOBILE HOME PARK	96	80	57	233	.1	0	450	47,507
VACATION/CAMPER TRAILER	9	9	8	26	.0	0	0	2,200
MOTEL/HOTEL	164	276	66	506	.3	0	2,258	52,645
MOTORCYCLE SHOP	7	5	6	18	.0	0	0	5,396
MOVIE HOUSES/THEATER	26	75	15	116	.1	0	180	45,228
PARK	361	343	122	826	.5	0	560	98,706
FOREST PRESERVE	25	28	13	66	.0	0	120	6,962
WILDLIFE MANAGEMENT AREA	2	3	4	9	.0	0	0	2,484
CAMPING GROUNDS	28	15	13	56	.0	0	0	6,128
LAKE OR WATERWAY	39	21	10	70	.0	0	0	14,444
PARK BUILDING	149	90	63	302	.2	0	0	45,011
RECREATION OR PICNIC AREA	134	145	52	331	.2	0	2,393	48,047
PARK ROAD OR SCENIC DRIVE	25	29	18	72	.0	0	0	8,985
PARKING LOT-GENERAL USE	3392	2959	1490	7841	5.0	0	2,795	936,190
PARKING LOT-BUSINESS	3959	4343	1423	9725	6.1	120	7,861	1,471,111
PARKING LOT-MUNICIPAL	483	416	276	1175	.7	0	1,367	157,129
NEW OR USED CAR LOTS	598	287	311	1196	.8	0	1,726	513,078
PHARMACY-INDEPENDENT	12	22	6	40	.0	0	0	8,535
PHARMACY-CHAIN	1	3	1	5	.0	0	0	2,200
PUBLIC BUILDING	116	93	43	252	.2	0	30	19,642
FEDERAL BUILDING	41	24	21	86	.1	0	0	8,505
STATE BUILDING	13	19	13	45	.0	0	0	3,931
LOCAL GOVERNMENT BUILDING	108	112	49	269	.2	0	200	35,260
PUBLIC FACILITIES	122	73	81	276	.2	0	140	541,798
RESIDENCE-PRIVATE	11230	12989	4197	28416	17.9	0	22,028	2,805,246
RESIDENCE YARD	5629	5312	2136	13077	8.3	0	17,115	1,088,000

NOTE- (REPORT DOES NOT INCLUDE ATTEMPTS)

Table 27—Cont'd.

OFFENSE- CRIM DAMG/TRESP TO PROP

PLACE	DAY OFFENSES	NIGHT OFFENSES	UNKNOWN OFFENSES	TOTAL OFFENSES	PERCENT DIST	DOLLAR VALUE STOLEN	DOLLAR VALUE RECOVERED	DOLLAR VALUE DESTROYED
RESTAURANT-INDEPENDENT	214	434	88	736	.5	0	1,361	156,326
RESTAURANT-CHAIN	236	432	102	770	.5	0	395	121,143
RIVER BANK	9	6	4	19	.0	0	257	2,042
ROLLER SKATING/ICE RINK	14	37	6	57	.0	0	0	5,836
SCHOOL GROUNDS	567	400	186	1153	.7	0	881	1,236,288
SCHOOL	2061	1544	890	4495	2.8	0	4,902	820,409
SPORTING GOODS STORE-IND	12	14	6	32	.0	0	0	6,155
SPORTING GOODS STORE-CHAIN	1	5	1	7	.0	0	0	520
SPORTS ARENA OR STADIUM	14	20	17	51	.0	0	0	5,341
STORAGE SHED	52	28	42	122	.1	0	0	12,976
SWIMMING POOL	73	43	29	145	.1	0	0	131,801
TRAILER(TRUCK OR TRACTOR)	8	5	4	17	.0	0	0	2,158
TRAIN CAR	10	6	2	18	.0	0	0	152,173
TRAIN YARD	17	8	6	31	.0	0	2,525	35,788
TRAIN YARD BUILDING	3	3	0	6	.0	0	0	3,345
TRAIN RIGHT-OF-WAY	65	68	25	158	.1	0	260	59,745
TRAIN(EXCEPT CTA)	6	11	0	17	.0	0	0	156,610
TRAIN-CTA	2	3	0	5	.0	0	0	290
TRAIN-COMMUTER	0	1	0	1	.0	0	0	0
TRAIN DEPOT-CTA	12	18	0	30	.0	0	75	1,047
TRAIN DEPOT-OTHER	83	78	46	207	.1	0	0	16,268
TRUCK STOP	9	22	2	33	.0	0	0	5,466
TRUCK TERMINAL	15	19	6	40	.0	0	0	8,361
WAREHOUSE	47	37	44	128	.1	0	360	76,118
WAREHOUSE SHIPPING DOCK	11	3	1	15	.0	0	0	2,385
WOODED AREA	15	5	5	25	.0	0	0	9,625
OTHER THAN THOSE ABOVE	676	613	3640	4929	3.1	0	4,875	392,055
UNKNOWN	117	63	1211	1391	.9	0	0	27,341
UNCODED	3484	2771	1315	7570	4.8	0	8,734	351,449
TOTALS	63460	63426	31448	158334	100.0	120	210,941	22,767,018

NOTE- (REPORT DOES NOT INCLUDE ATTEMPTS)

ARSON

There is a growing concern over the amount of property damaged or destroyed as a result of Arson. The data presented in the following summary is not a part of the Crime Index. The Chicago Police Department does not report these offenses. It reports arrest figures, therefore this department is reflected only in the Arson Arrest data reported below. Arson is defined in the Glossary.

A total of 3,770 Arson offenses were reported in 1979, an increase of 18.5 percent over 1978 when 2,845 offenses were reported. Of the 3,770 offenses reported in 1979, 2,462 included property analysis information, with a total value of property destroyed amounting to $5,813,687. Of these 2,462 offenses, daytime offenses accounted for 27.1 percent, nightime offenses accounted for 58.3 percent, and the time of occurrence was unknown for 14.6 percent. Table 29, presented on the following pages, is an analysis of Arson by place.

ARSON ARRESTS

The figures shown in Table 28 represent arrests made for Arson. The data includes arrests reported by Chicago Police Department. In 1979, there were 953 persons arrested for Arson, an increase of 27.1 percent over 1978 arrests which totaled 750. Adults arrested represented 457 or 48.0 percent of the total and juveniles arrested totaled 496 or 52.0 percent. Whites arrested represented 65.0 percent of the total, Negroes arrested represented 28.6 percent of the total and other races represented 6.4 percent of the total. Males accounted for 90.1 percent and females accounted for 9.9 percent of the total persons arrested for Arson.

Table 28
ARSON ARRESTS
1978/1979

RACE	1978	1979	% of Change
White	532	619	+ 16.4
Negro	178	273	+ 53.4
Mexican	1	6	+ 500.0
Indian	1	2	+ 100.0
Puerto Rican	0	2	
Other	38	51	+ 34.2
TOTAL	750	953	+ 27.1

AGE	1978	1979	% of Change
Adult	388	457	+ 17.8
Juvenile	362	496	+ 37.0
TOTAL	750	953	+ 27.1

SEX	1978	1979	% of Change
Male	682	859	+ 26.0
Female	68	94	+ 38.2
TOTAL	750	953	+ 27.1

Table 29
ANNUAL ARSON ANALYSIS BY PLACE—1979

OFFENSE- ARSON

PLACE	DAY OFFENSES	NIGHT OFFENSES	UNKNOWN OFFENSES	TOTAL OFFENSES	PERCENT DIST	DOLLAR VALUE STOLEN	DOLLAR VALUE RECOVERED	DOLLAR VALUE DESTROYED
APARTMENT	48	68	9	125	5.1	0	200	263,439
APARTMENT STORAGE LOCKER	3	2	0	5	.2	0	0	640
AIRPORT	0	2	0	2	.1	0	0	0
BAR OR TAVERN	2	26	1	29	1.2	0	0	128,620
BOAT MARINA	1	1	0	2	.1	0	0	66,000
BOWLING ALLEY	1	2	0	3	.1	0	0	0
BUILDING	5	30	1	36	1.5	0	0	295,465
BUSINESS PLACE/COMMERCIAL	22	61	11	94	3.8	0	910	336,926
CEMETERY	1	0	0	1	.0	0	0	700
CHURCH	3	7	3	13	.5	0	0	650
COLLEGE OR UNIVERSITY	5	4	0	9	.4	0	0	1,689
COLLEGE OR UNIV RES HALL	2	5	0	7	.3	0	0	550
CONSTRUCTION SITE	12	18	4	34	1.4	0	0	99,618
CONSTRUCTION COMPANY	1	1	1	3	.1	0	0	130,000
DEPARTMENT STORE-CHAIN	1	2	1	4	.2	0	0	350
DRIVEWAY-RESIDENTIAL	5	41	2	48	1.9	0	0	29,453
DRUG STORE-INDEPENDENT	1	0	0	1	.0	0	0	2
DRUG STORE-CHAIN	0	1	0	1	.0	0	0	0
VACANT LAND	7	7	0	14	.6	0	0	10,600
FARM BUILDING	8	20	6	34	1.4	0	0	85,100
FARM PASTURE	1	3	1	5	.2	0	0	10,160
FARM PEN OR CORRAL	0	1	0	1	.0	0	0	0
TILLED FARM LAND	3	5	0	8	.3	0	5,000	19,235
FARM HOUSE RESIDENCE	1	1	0	2	.1	0	0	500
FACTORY OR MFG BUILDING	7	5	0	12	.5	0	0	89,703
GARAGE-RESIDENTIAL	34	75	7	116	4.7	0	0	118,964
GARAGE/AUTOMOTIVE REPAIRS	3	2	0	5	.2	0	0	12,400
GAS STATION	3	13	1	17	.7	0	0	113,950
GROCERY/FOOD STORE-IND	2	6	0	8	.3	0	0	91,160
GROCERY/FOOD STORE-CHAIN	3	5	0	8	.3	0	0	8,001
HOSPITAL	8	9	0	17	.7	0	0	250,468
HARDWARE STORE-IND	0	2	0	2	.1	0	0	80,000
JEWELRY STORE	0	1	0	1	.0	0	0	1,500
HIGHWAY-STREETS-ALLEYS-ETC	54	205	14	273	11.1	0	3,550	249,901
JUNK YARD/SALVAGE YARD	1	0	0	1	.0	0	0	700
LAW ENFORCEMENT BUILDING	3	8	1	12	.5	0	0	442
LIQUOR STORE-INDEPENDENT	0	1	0	1	.0	0	0	0
LIBRARY	0	1	0	1	.0	0	0	25
LUMBER YARD	0	8	0	8	.3	0	0	39,894
LAUNDROMAT	4	3	2	9	.4	0	0	630
MAIL BOX	4	2	0	6	.2	0	0	130
MEDICAL OFFICES	1	1	0	2	.1	0	0	200
MOBILE HOME-PERMANENT	4	8	1	13	.5	0	0	30,400

NOTE- (REPORT DOES NOT INCLUDE ATTEMPTS)

Table 29—Cont'd.

OFFENSE- ARSON

PLACE	DAY OFFENSES	NIGHT OFFENSES	UNKNOWN OFFENSES	TOTAL OFFENSES	PERCENT DIST	DOLLAR VALUE STOLEN	DOLLAR VALUE RECOVERED	DOLLAR VALUE DESTROYED
MOBILE HOME PARK	1	3	1	5	.2	0	0	351
VACATION/CAMPER TRAILER	1	2	0	3	.1	0	0	4,913
MOTEL/HOTEL	5	13	1	19	.8	0	0	8,501
MOVIE HOUSES/THEATER	1	1	0	2	.1	0	0	300
PARK	2	15	2	19	.8	0	0	8,890
FOREST PRESERVE	1	3	1	5	.2	0	0	41,000
WILDLIFE MANAGEMENT AREA	0	0	1	1	.0	0	0	0
LAKE OR WATERWAY	0	1	0	1	.0	0	0	10,875
PARK BUILDING	3	6	2	11	.4	0	0	400
RECREATION OR PICNIC AREA	1	8	2	11	.4	0	0	21,065
PARKING LOT-GENERAL USE	14	62	5	81	3.3	0	0	61,927
PARKING LOT-BUSINESS	21	53	5	79	3.2	0	201	139,202
PARKING LOT-MUNICIPAL	1	5	0	6	.2	0	0	6,400
NEW OR USED CAR LOTS	0	7	5	12	.5	0	0	63,950
PUBLIC BUILDING	3	1	0	4	.2	0	0	10,025
STATE BUILDING	1	4	0	5	.2	0	0	30,675
LOCAL GOVERNMENT BUILDING	1	3	0	4	.2	0	0	2,025
PUBLIC FACILITIES	0	2	1	3	.1	0	0	35
RESIDENCE-PRIVATE	137	267	35	439	17.8	0	0	2,029,502
RESIDENCE YARD	24	50	1	75	3.0	0	0	31,482
RESTAURANT-INDEPENDENT	3	10	1	14	.6	0	0	192,660
RESTAURANT-CHAIN	2	1	0	3	.1	0	0	100
SCHOOL GROUNDS	5	10	1	16	.6	0	0	425
SCHOOL	58	25	10	93	3.8	0	200	166,347
STORAGE SHED	5	11	2	18	.7	0	0	10,130
TRAILER(TRUCK OR TRACTOR)	0	3	0	3	.1	0	0	10,005
TRAIN CAR	0	2	0	2	.1	0	0	13,000
TRAIN YARD	0	1	0	1	.0	0	0	30,000
TRAIN RIGHT-OF-WAY	4	2	0	6	.2	0	0	3,200
TRAIN DEPOT-OTHER	0	5	1	6	.2	0	0	6,000
TRUCK TERMINAL	1	1	0	2	.1	0	0	50
WAREHOUSE	3	4	0	7	.3	0	0	81,500
WAREHOUSE SHIPPING DOCK	1	1	0	2	.1	0	0	25
WOODED AREA	3	0	0	3	.1	0	0	15,000
OTHER THAN THOSE ABOVE	18	22	147	187	7.6	0	1,500	135,099
UNKNOWN	0	10	41	51	2.1	0	0	200
UNCODED	84	158	28	270	11.0	0	70	110,263
TOTALS	668	1435	359	2462	100.0	0	11,631	5,813,687

NOTE- (REPORT DOES NOT INCLUDE ATTEMPTS)

Table 30
ANNUAL PROPERTY ANALYSIS BY OFFENSE—1979

OFFENSE	TOTAL OFFENSES REPORTED	PERCENT DIST	DOLLAR VALUE STOLEN	DOLLAR VALUE RECOVERED	DOLLAR VALUE DESTROYED
HOMICIDE SUB-TOTAL	1196	.2	9,751	29	180
MURDER	1188		8,853	29	110
VOLUNTARY MANSLAUGHTER	8		898	0	70
RAPE	3117	.5	27,011	9,218	139
ROBBERY	21214	3.1	7,667,770	12,052,592	9,512
BURGLARY	124538	18.1	76,250,027	5,169,471	1,242,860
BURGLARY FROM MOTOR VEHICLE	32122	4.7	9,414,440	507,353	324,820
THEFT	287310	41.7	63,374,250	5,580,513	468,804
MOTOR VEHICLE THEFT - SUB-TOTAL	58017	8.4	175,761,069	97,280,476	3,016,045
AUTOS	45064		128,959,349	77,353,881	2,358,615
TRUCKS AND BUSES	7304		33,472,898	15,302,862	503,824
OTHER VEHICLES	5649		13,328,822	4,623,733	153,606
ARSON	2462	.4	0	11,631	5,813,687
DECEPTION SUB-TOTAL	715	.1	409,245	88,961	262
FRAUD	677		317,277	60,961	262
EMBEZZLEMENT	38		91,968	28,000	0
VANDALISM SUB-TOTAL	158334	23.0	120	210,941	22,767,018
CRIM DAMAGE TO PROPERTY	92112		0	174,670	13,569,062
CRIM DAMAGE TO VEHICLE	63342		120	33,320	8,167,688
CRIM DAMG/ST SUP PROP	2767		0	2,951	1,019,803
CRIM DAMG/FIRE FIGHT APP	113		0	0	10,465
TOTALS	689025	100.0	332,913,683	120,911,185	33,643,327

Table 31
ANNUAL PROPERTY ANALYSIS BY PLACE—1979

STATE SUMMARY OF OFFENSES INVOLVING PROPERTY

PLACE	DAY OFFENSES	NIGHT OFFENSES	UNKNOWN OFFENSES	TOTAL OFFENSES	PERCENT DIST	DOLLAR VALUE STOLEN	DOLLAR VALUE RECOVERED	DOLLAR VALUE DESTROYED
APARTMENT	8937	7466	3786	20189	2.9	6,924,394	290,893	798,571
APARTMENT STORAGE LOCKER	613	331	294	1238	.2	269,113	8,446	3,924
AIRPORT	69	39	45	153	.0	331,170	91,501	9,025
BANK	527	166	169	862	.1	845,681	144,549	116,412
BIKE RACK	824	304	382	1510	.2	145,279	13,395	2,285
BAR OR TAVERN	1343	3105	634	5082	.7	1,126,449	186,878	328,608
BOAT MARINA	131	77	108	316	.0	212,752	37,372	78,471
BOAT DOCK AND MOORINGS	150	90	137	377	.1	267,280	77,492	23,674
BOAT HOUSE	28	17	12	57	.0	13,317	1,650	1,506
BOWLING ALLEY	263	453	100	816	.1	411,401	16,622	34,884
BUILDING	667	459	383	1509	.2	403,219	36,396	418,576
BUS	84	43	24	151	.0	14,107	1,476	3,238
BUS GARAGE	74	35	15	124	.0	32,951	434	5,291
BUS TERMINAL	36	21	5	62	.0	24,424	2,075	376
BUSINESS PLACE/COMMERCIAL	14671	8181	22566	45418	6.6	20,541,804	2,236,667	2,615,922
CEMETERY	195	86	121	402	.1	93,619	17,641	197,443
CHAIN STORE-OTHER	1784	744	501	3029	.4	741,024	136,588	23,284
CHURCH	1031	665	460	2156	.3	331,497	23,745	253,158
COIN OPERATED MACHINE	233	253	384	870	.1	59,222	2,585	14,889
COLLEGE OR UNIVERSITY	1886	873	1547	4306	.6	721,132	92,518	95,059
COLLEGE OR UNIV RES HALL	362	562	337	1261	.2	294,551	19,191	43,072
CONSTRUCTION SITE	3252	776	1174	5202	.8	3,577,044	350,263	1,099,064
CONSTRUCTION COMPANY	240	101	142	483	.1	692,344	200,543	164,140
DEPT STORE-INDEPENDENT	500	176	50	726	.1	379,760	18,963	16,943
DEPARTMENT STORE-CHAIN	8982	2992	414	12388	1.8	1,527,300	537,756	112,376
DRIVEWAY-RESIDENTIAL	8389	6614	4301	19304	2.8	8,371,824	3,017,990	1,175,508
DRUG STORE-INDEPENDENT	317	249	66	632	.1	121,791	9,657	36,251
DRUG STORE-CHAIN	1082	357	60	1499	.2	137,075	19,922	15,730
VACANT LAND	211	130	68	409	.1	235,212	113,948	162,819
FARM BUILDING	469	231	435	1135	.2	783,189	105,038	129,313
FARM PASTURE	212	100	260	572	.1	406,502	44,777	129,489
FARM PEN OR CORRAL	150	80	164	394	.1	380,380	20,735	25,192
TILLED FARM LAND	267	163	241	671	.1	155,521	47,744	123,675
FARM HOUSE RESIDENCE	229	114	207	550	.1	231,641	38,685	26,445
FRATERNITY HOUSE	53	51	26	130	.0	43,157	1,136	2,329
FACTORY OR MFG BUILDING	1576	687	388	2651	.4	2,035,814	185,183	364,472
GARAGE-RESIDENTIAL	8913	5301	3938	18152	2.6	6,040,597	785,134	336,367
GARAGE/AUTOMOTIVE REPAIRS	1211	527	563	2301	.3	1,572,549	412,705	125,559
GAS STATION	7553	7189	2204	16946	2.5	4,218,261	712,865	613,306
GOLF COURSE	234	139	139	512	.1	183,706	42,851	182,619
GRAIN ELEVATOR	85	45	65	195	.0	173,029	48,215	9,096
GROCERY/FOOD STORE-IND	1005	784	225	2014	.3	861,077	46,508	154,428
GROCERY/FOOD STORE-CHAIN	3219	2399	254	5872	.9	1,507,606	123,025	264,877

NOTE- (REPORT DOES NOT INCLUDE ATTEMPTS)

Table 31—Cont'd.

STATE SUMMARY OF OFFENSES INVOLVING PROPERTY

PLACE	DAY OFFENSES	NIGHT OFFENSES	UNKNOWN OFFENSES	TOTAL OFFENSES	PERCENT DIST	DOLLAR VALUE STOLEN	DOLLAR VALUE RECOVERED	DOLLAR VALUE DESTROYED
GYM LOCKER	474	164	112	750	.1	89,189	5,494	2,357
HOSPITAL	735	328	263	1326	.2	260,328	15,225	268,833
HARDWARE STORE-IND	129	65	46	240	.0	119,177	3,669	92,349
HARDWARE STORE-CHAIN	317	94	40	451	.1	96,250	10,654	70,499
JEWELRY STORE	109	60	21	190	.0	407,200	29,628	9,301
HIGHWAY-STREETS-ALLEYS-ETC	30716	29605	19010	79331	11.5	33,456,075	15,200,549	4,765,818
JUNK YARD/SALVAGE YARD	173	67	78	318	.0	122,067	17,399	25,024
LAW ENFORCEMENT BUILDING	386	321	66	773	.1	97,478	200,244	19,430
LIQUOR STORE-INDEPENDENT	273	383	91	747	.1	294,467	17,142	35,537
LIQUOR STORE-CHAIN	68	93	18	179	.0	35,929	573	14,127
LIBRARY	248	96	68	412	.1	42,698	2,319	23,320
LUMBER YARD	133	62	90	285	.0	204,705	99,931	65,870
LAUNDROMAT	461	373	159	993	.1	85,252	3,724	40,139
LOCKER ROOM	305	108	48	461	.1	55,592	1,939	838
MAIL BOX	570	228	265	1063	.2	177,977	7,248	16,926
MEDICAL OFFICES	446	171	191	808	.1	130,798	10,217	31,539
MOBILE HOME-PERMANENT	559	492	413	1464	.2	449,043	21,893	82,609
MOBILE HOME PARK	285	223	259	767	.1	215,891	40,522	51,197
VACATION/CAMPER TRAILER	39	37	1078	1154	.2	218,548	3,151	7,675
MOTEL/HOTEL	1471	1344	557	3372	.5	1,256,844	168,592	68,343
MOTORCYCLE SHOP	26	16	16	58	.0	38,129	14,111	5,780
MOVIE HOUSES/THEATER	102	184	47	333	.0	78,965	723	71,765
PARK	1057	743	303	2103	.3	198,369	50,679	117,903
FOREST PRESERVE	86	54	33	173	.0	51,594	61,347	52,452
WILDLIFE MANAGEMENT AREA	19	15	19	53	.0	25,443	4,000	2,484
CAMPING GROUNDS	121	62	55	238	.0	46,084	7,678	6,920
LAKE OR WATERWAY	201	109	86	396	.1	300,704	153,361	34,173
PARK BUILDING	352	217	161	730	.1	80,389	6,058	51,099
RECREATION OR PICNIC AREA	549	480	173	1202	.2	211,657	21,963	74,879
PARK ROAD OR SCENIC DRIVE	65	73	49	187	.0	99,465	17,206	9,005
PARKING LOT-GENERAL USE	11909	9052	5354	26315	3.8	21,137,947	4,831,662	1,337,672
PARKING LOT-BUSINESS	16174	14464	5553	36191	5.3	35,387,074	7,421,966	2,420,369
PARKING LOT-MUNICIPAL	1367	1023	653	3043	.4	1,014,584	342,455	199,431
NEW OR USED CAR LOTS	2995	1233	1581	5809	.8	10,321,907	2,645,592	743,375
PHARMACY-INDEPENDENT	83	78	20	181	.0	45,940	2,253	10,458
PHARMACY-CHAIN	32	23	2	57	.0	13,179	2,621	2,200
PUBLIC BUILDING	463	220	1070	1753	.3	463,778	28,212	32,012
FEDERAL BUILDING	77	42	39	158	.0	13,838	7,015	8,580
STATE BUILDING	71	44	26	141	.0	33,241	18,597	34,756
LOCAL GOVERNMENT BUILDING	299	179	134	612	.1	136,808	33,750	43,402
PUBLIC FACILITIES	300	137	141	578	.1	120,887	20,428	542,223
RESIDENCE-PRIVATE	49343	37249	20747	107339	15.6	45,920,282	2,368,476	5,340,625
RESIDENCE YARD	16186	11786	6536	34508	5.0	5,568,702	1,152,523	1,201,384

NOTE- (REPORT DOES NOT INCLUDE ATTEMPTS)

Table 31—Cont'd.

STATE SUMMARY OF OFFENSES INVOLVING PROPERTY

PLACE	DAY OFFENSES	NIGHT OFFENSES	UNKNOWN OFFENSES	TOTAL OFFENSES	PERCENT DIST	DOLLAR VALUE STOLEN	DOLLAR VALUE RECOVERED	DOLLAR VALUE DESTROYED
RESTAURANT-INDEPENDENT	1073	1760	488	3321	.5	912,495	74,212	369,941
RESTAURANT-CHAIN	1023	1768	355	3146	.5	571,536	54,654	137,800
RIVER BANK	52	27	50	129	.0	38,229	15,692	2,192
ROLLER SKATING/ICE RINK	57	125	22	204	.0	40,577	5,028	6,581
SCHOOL GROUNDS	1952	847	557	3356	.5	1,372,950	128,013	1,258,724
SCHOOL	5404	2575	3066	11045	1.6	1,281,159	136,846	1,069,510
SPORTING GOODS STORE-IND	96	50	33	179	.0	63,505	20,663	8,185
SPORTING GOODS STORE-CHAIN	89	55	5	149	.0	11,517	7,361	520
SPORTS ARENA OR STADIUM	89	117	62	268	.0	153,079	15,677	5,976
STORAGE SHED	615	355	410	1380	.2	850,972	79,987	28,450
SWIMMING POOL	295	158	88	541	.1	38,392	6,311	132,173
TAXI	14	41	4	59	.0	8,659	353	0
TRAILER(TRUCK OR TRACTOR)	94	53	33	180	.0	135,577	15,745	14,157
TRAIN CAR	42	45	16	103	.0	90,551	34,460	165,639
TRAIN YARD	51	32	30	113	.0	111,556	23,979	65,993
TRAIN YARD BUILDING	32	16	17	65	.0	38,249	481	3,920
TRAIN RIGHT-OF-WAY	173	129	57	359	.1	157,525	17,989	65,905
TRAIN(EXCEPT CTA)	10	15	2	27	.0	3,373	52	156,610
TRAIN-CTA	11	5	1	17	.0	2,504	25	290
TRAIN-COMMUTER	2	6	3	11	.0	14,170	0	0
TRAIN DEPOT-CTA	38	49	6	93	.0	61,273	156	1,197
TRAIN DEPOT-OTHER	170	166	88	424	.1	55,806	13,569	24,213
TRUCK STOP	157	219	16	392	.1	834,487	221,461	12,469
TRUCK TERMINAL	163	112	54	329	.0	841,909	370,853	8,550
WAREHOUSE	416	191	184	791	.1	1,043,263	88,162	160,154
WAREHOUSE SHIPPING DOCK	87	29	11	127	.0	225,902	22,951	2,450
WOODED AREA	54	22	27	103	.0	40,093	19,390	25,635
OTHER THAN THOSE ABOVE	8959	8812	25289	43060	6.2	17,302,611	953,035	559,960
UNKNOWN	648	313	1808	2769	.4	487,340	294,492	119,804
UNCODED	7491	5487	103439	116417	16.9	79,560,185	72,895,042	863,985
TOTALS	251188	188551	249286	689025	100.0	332,913,683	120,911,185	33,643,327

NOTE- (REPORT DOES NOT INCLUDE ATTEMPTS)

Table 32
ANNUAL PROPERTY ANALYSIS BY PROPERTY TYPE—1979

STATE SUMMARY OF OFFENSES INVOLVING PROPERTY

PROPERTY TYPE	TIME OF DAY: DAY OFFNS	DAY ITEMS	NIGHT OFFNS	NIGHT ITEMS	UNKNOWN OFFNS	UNKNOWN ITEMS	TOTAL OFFNS	TOTAL ITEMS	DOLLAR VALUE STOLEN	DOLLAR VALUE RECOVERED	DOLLAR VALUE DESTROYED
MUNITION											
SHOTGUN AMMUNITION	23	13132	17	12044	11	2728	51	27904	21,742	13,468	370
RIFLE AMMUNITION	17	29345	10	6026	8	6742	35	42113	13,398	1,062	130
HANDGUN AMMUNITION	27	12695	11	5681	7	4803	45	23179	22,705	13,810	0
OTHER AMMUNITION	6	1102	2	142	2	13	10	1257	1,215	87	0
RCRAFT	9	9	5	5	7	27	21	41	134,330	62,040	4,965
TIFREEZE	18	695	15	144	2	81	35	920	10,865	480	15
TIQUES	144	868	83	1797	90	842	317	3507	446,258	12,141	4,990
T OBJECT	135	519	108	368	58	229	301	1116	422,854	38,273	78,013
IMALS-LIVESTOCK											
CATTLE	93	310	32	99	145	427	270	836	371,423	43,330	26,050
FOWL	32	500	9	248	26	793	67	1541	4,393	20	102,973
SHEEP	8	103	5	10	7	24	20	137	7,514	220	1,675
SWINE	71	2099	36	247	135	1864	242	4210	249,358	9,732	8,929
OTHER ANIMALS	114	617	47	138	44	508	205	1263	94,207	7,129	13,294
ANIMALS/DOMESTIC	493	793	301	434	204	322	998	1549	234,050	30,726	26,590
PLIANCE	914	2912	394	1212	441	1294	1749	5418	993,494	53,095	55,297
DIO VISUAL EQUIP	402	520	86	214	44	160	532	894	305,899	31,317	7,667
TO PARTS/ACCESSORY	20152	64351	14727	40667	28570	23112	63449	128130	5,829,766	256,391	2,218,782
CYCLE PARTS	729	1304	340	631	265	484	1334	2419	60,306	9,283	9,032
CYCLE	18510	26524	9964	19416	13777	8945	42251	54885	5,013,701	823,314	111,268
AT	384	451	213	258	241	270	838	979	904,906	194,465	113,116
AT OUTBOARD ENGINE	304	501	159	216	231	310	694	1027	587,643	26,862	10,701
AT TRAILER	30	52	8	23	16	31	54	106	129,541	16,996	480
ATING ACCESSORY	108	443	60	242	105	478	273	1163	110,777	1,980	11,983
OK	227	6611	99	544	68	449	394	7604	41,066	4,844	1,601
MERA	1473	4492	528	1810	362	1498	2363	7800	1,227,223	61,599	4,853
ECKS/ETC(NON-NEG)	396	9790	154	1048	172	2585	722	13423	0	0	0
ECKS/ETC-NEGOTIABLE	844	12782	315	6437	9583	14843	10742	34062	2,784,760	326,777	9,400
EMICALS											
FERTILIZER	6	175	6	1274	7	317	19	1766	73,182	29,962	7,122
HERBICIDES	5	283	1	39	7	85	13	407	65,569	39,969	0
PESTICIDES	9	348	5	11	2	12	16	371	4,757	7	225
OTHER CHEMICALS	18	2610	10	213	6	411	34	3234	217,608	76	84,670
GARETTES/TOBACCOS	819	54633	582	79084	2716	26005	4117	159722	914,611	83,464	5,956
OTHING	7873	36486	3483	17457	1572	8100	12928	62043	3,694,308	759,561	86,777
IN OPERATED WASHING	44	135	29	99	25	52	98	286	8,242	200	12,018
MPONENT CB AM/FM	172	309	115	218	39	75	326	602	83,701	1,663	899
NSTRUCTION EQUIP	829	3783	194	2071	321	2523	1344	8377	1,673,164	102,423	343,177
NSTRUCTION MATERIAL	1539	79885	472	12085	584	25838	2595	117808	1,760,387	133,035	494,624
AVY CONSTRUCTION EQU	94	188	48	728	32	81	174	997	686,625	184,571	220,826
NSUMABLES	1068	10595	914	9329	334	11333	2316	31257	667,028	107,270	21,815
PPER ALLOYS	78	21411	34	10868	58	20350	170	52629	264,564	27,102	996

NOTE- (REPORT DOES NOT INCLUDE ATTEMPTS)

Table 32—Cont'd.

STATE SUMMARY OF OFFENSES INVOLVING PROPERTY

PROPERTY TYPE	TIME OF DAY: DAY OFFNS	DAY ITEMS	NIGHT OFFNS	NIGHT ITEMS	UNKNOWN OFFNS	UNKNOWN ITEMS	TOTAL OFFNS	TOTAL ITEMS	DOLLAR VALUE STOLEN	DOLLAR VALUE RECOVERED	DOLLAR VALUE DESTROYED
EDIT CARDS	367	1186	198	638	90	263	655	2087	0	0	0
SMETICS	879	3200	264	1205	39	549	1182	4954	38,049	15,975	491
RRENCY	15000	164495	12582	116950	36749	62469	64331	343914	17,106,766	931,752	77,740
INS-COLLECTORS ITEM	211	16273	125	7424	89	9586	425	33283	1,151,962	602,197	2,121
OR	2729	6662	2757	3623	922	1671	6408	11956	286,232	6,076	1,169,763
IVERS LICENCE	267	785	173	546	70	432	510	1763	53,850	6,005	183
UGS-CONT SUBSTANCES	144	11498	112	27384	43	11514	299	50396	74,980	7,827	755
UGS-COMMON MEDICINE	174	1677	73	1015	28	2089	275	4781	18,909	2,493	49
EDLES AND SYRINGES	18	425	10	586	11	101	39	1112	2,445	499	250
ECTRONIC EQUIPMENT	524	2350	345	7770	141	876	1010	10996	870,627	70,478	23,515
TERIOR OF HOUSE	632	888	669	824	202	296	1503	2008	9,525	2,232	666,965
PLOSIVES	16	71	12	28	2	61	30	160	6,409	439	708
RM EQUIPMENT	230	581	96	186	162	934	488	1701	405,697	37,866	54,570
SHING EQUIPMENT	373	13447	206	3102	195	1927	774	18476	237,303	9,090	1,880
AT	765	34234	606	18776	710	10998	2081	64008	1,188,242	73,413	5,331
HER FOOD	1217	17074	1225	15280	462	4981	2904	37335	1,399,389	42,233	10,736
OD STAMPS	316	1833	92	863	99	879	507	3575	148,968	683	125
RNISHINGS	1672	10140	1188	5286	728	4407	3588	19833	1,768,232	100,799	532,565
KS	766	1305	123	824	51	333	940	2462	1,235,157	106,060	30,485
AIN	72	7159	41	3267	58	18007	171	28433	136,954	30	31,761
SOLINE	5036	114612	4735	54105	2813	60620	12584	229337	711,668	16,589	12,466
TROLEUM PRODUCTS	95	4570	99	9336	63	15205	257	29111	42,660	1,375	9,472
REARMS											
FIREARMS-HANDGUNS	1138	2229	728	1626	2188	1278	4054	5133	936,524	101,929	4,868
FIREARMS-RIFLES	270	904	196	714	186	723	652	2341	487,309	53,275	3,111
FIREARMS-SHOTGUNS	454	1412	330	1032	255	851	1039	3295	838,328	115,410	2,361
FIREARMS-MILITARY	11	70	2	4	6	457	19	531	14,373	2,120	2,650
FIREARMS-OTHER	69	248	53	177	28	161	150	586	71,648	8,314	1,315
ASS	1056	3635	1064	7093	515	1588	2635	12316	39,865	7,767	385,960
ASS AND SOD	1057	4174	1263	2645	274	1211	2594	8030	7,883	10,000	327,230
USEHOLD WARE	781	7826	486	4365	287	5689	1554	17880	990,295	83,221	49,250
TERIOR OF HOUSE	414	1016	342	636	126	848	882	2500	44,569	10,468	1,707,199
WELRY	4567	35146	2198	23852	6847	13519	13612	72517	13,868,738	695,403	15,108
BORATORY EQUIPMENT	44	146	14	56	44	455	102	657	62,914	2,012	2,090
WN MOWERS POWERED	846	1115	427	563	472	3684	1745	5362	992,166	30,313	5,964
WN MOWERS MANUAL	52	69	43	51	35	57	130	177	42,635	2,391	377
ENSE PLATES	684	951	333	466	535	717	1552	2134	57,217	4,275	1,819
OOK AND ALCOHOLS	872	6824	971	8072	450	2388	2293	17284	857,543	70,171	6,142
TERY TICKETS	14	1303	9	1569	3	388	26	3260	8,604	301	83
L BOX	1972	4049	1888	2599	847	1174	4707	7822	20,295	3,076	139,581
SICAL INSTRUMENTS	451	1007	275	771	194	577	920	2355	779,172	105,010	13,741
FICE EQUIPMENT											
TYPEWRITERS	1694	1252	206	903	264	738	2164	2893	1,781,006	72,583	3,823

NOTE- (REPORT DOES NOT INCLUDE ATTEMPTS)

Table 32—Cont'd.

STATE SUMMARY OF OFFENSES INVOLVING PROPERTY

PROPERTY TYPE	TIME OF DAY: DAY OFFNS	DAY ITEMS	NIGHT OFFNS	NIGHT ITEMS	UNKNOWN OFFNS	UNKNOWN ITEMS	TOTAL OFFNS	TOTAL ITEMS	DOLLAR VALUE STOLEN	DOLLAR VALUE RECOVERED	DOLLAR VALUE DESTROYED
CALCULATOR/ADD MACHI	1660	1596	240	1539	3409	1027	5309	4162	810,473	57,399	9,364
DUPLICATING EQUIP	307	550	6	17	8	47	321	614	397,795	6,324	55
OTHER OFFICE EQUIP	504	884	99	1024	100	477	703	2385	699,883	59,540	42,669
BLIC ADDRESS SYSTEM	22	49	9	57	12	41	43	147	39,086	5,265	553
INT	109	1140	84	210	75	181	268	1531	14,298	373	25,958
OTOGRAPHIC EQUIP	495	2258	97	1180	65	2290	657	5728	371,163	30,031	520
WER TOOL	760	2790	369	1382	352	1381	1481	5553	1,108,205	63,183	4,690
ECIOUS METALS	339	3079	27	11477	17	2271	383	16827	235,995	16,015	352
OJECTORS	342	157	44	110	42	183	428	450	115,560	9,979	650
RSE OR WALLET	5179	7586	3497	5143	1026	2195	9702	14924	563,759	63,384	13,507
DIO	1837	14343	1153	2669	2315	4003	5305	21015	1,498,698	86,696	24,199
CORD/RECORD ALBUM	378	17441	190	14737	84	10950	652	43128	252,658	32,998	1,093
OPPING CART	8	64	5	14	1	1	14	79	101,098	1,615	610
DIO-TWO WAY-CITIZENB	3201	4684	2444	3251	1678	2665	7323	10600	1,804,693	183,280	10,841
ORT/ATHLETIC EQUIP	1188	11082	758	7522	450	3523	2396	22127	926,438	52,313	31,463
EAKERS	1115	6474	877	4101	569	3183	2561	13758	1,084,640	81,076	10,850
EREOS	3033	5395	2263	8218	1094	2424	6390	16037	4,118,574	266,876	43,031
AMPS-STAMP COLLECTIO	38	4522	11	383	11	4389	60	9294	165,288	3,874	60
PE DECKS	2298	4164	1656	3946	1278	2475	5232	10585	1,549,307	76,753	18,117
PE RECORDER	563	6043	317	1259	241	795	1121	8097	589,945	59,976	2,767
PES	1219	34309	952	31745	495	20144	2666	86198	722,907	55,854	7,291
LEVISIONS	3088	5782	2446	6191	2921	2629	8455	14602	3,779,805	505,315	45,284
LEPHONE BOOTH	95	157	91	116	61	104	247	377	27,916	2,044	18,918
OLS	5234	87630	2625	39760	2545	33195	10404	160585	7,168,263	259,281	46,372
LLER	45	55	21	27	28	34	94	116	35,224	1,435	462
KES	5721	16364	4636	12411	2775	8390	13132	37165	1,668,437	105,958	1,881,430
EE-SHRUBBERY-FLOWERS	1377	5945	988	3257	644	1833	3009	11035	145,306	6,562	269,103
NDING MACHINE	151	658	153	242	66	118	370	1018	68,814	16,659	147,635
HICLES											
AUTOS	12639	26675	12214	23068	30236	6488	55089	56231	130,488,682	78,412,335	4,678,174
BUS	61	90	35	42	21	31	117	163	237,083	93,151	14,291
DUNE BUGGY	10	12	5	5	7	22	22	39	40,468	5,801	800
OLFCART(MOTORIZED)	38	69	34	68	27	56	99	193	65,615	33,001	47,561
MINI BIKE	183	233	140	157	92	107	415	497	113,955	32,626	840
MOTOR SCOOTER	42	44	30	30	13	14	85	88	27,636	19,787	535
MOTORCYCLE	1210	1329	1117	1602	1355	695	3682	3626	5,530,361	1,303,368	101,440
TRAIL BIKE	115	161	83	92	56	60	254	313	146,854	34,298	301
SNOW MOBILE	174	246	122	166	97	115	393	527	774,709	128,311	6,635
TRACTOR W/RUB TIRES	172	280	63	88	119	155	354	523	1,775,103	565,305	118,484
TRUCK	1842	5018	1676	6222	4567	838	8085	12078	33,386,816	15,273,766	779,429
MOTOR HOME	39	56	28	34	15	22	82	112	242,031	129,776	55,875
OTHER MOTOR VEHICLE	650	6009	450	2363	1175	444	2275	8816	7,201,167	2,850,407	347,232
NDOW	18022	37315	20453	43675	7495	18428	45970	99418	119,017	62,756	6,651,394

NOTE- (REPORT DOES NOT INCLUDE ATTEMPTS)

Table 32—Cont'd.

STATE SUMMARY OF OFFENSES INVOLVING PROPERTY

PROPERTY TYPE	TIME OF DAY: DAY OFFNS	DAY ITEMS	NIGHT OFFNS	NIGHT ITEMS	UNKNOWN OFFNS	UNKNOWN ITEMS	TOTAL OFFNS	TOTAL ITEMS	DOLLAR VALUE STOLEN	DOLLAR VALUE RECOVERED	DOLLAR VALUE DESTROYED
HER COMMODITIES	37697	139207	28379	63083	48109	62186	114185	264476	40,429,885	12,667,356	6,046,964
KNOWN	1121	1749	1001	1094	599	505	2721	3348	160,011	6,784	37,652
NE	1703	2332	1753	1648	988	844	4444	4824	238,731	24,459	75,423
CODED	28998	214647	24730	126972	14346	71000	68074	412619	2,939,083	236,946	2,616,571
TOTALS	251188	1572875	188551	1002186	249286	686703	689025	3261764	332,913,683	120,911,185	33,643,327

SECTION II

CRIME INDEX
1979/1978

CRIME INDEX 1979/1978

The Crime Index for all law enforcement agencies, comparing statistics of 1979 to those of 1978, is illustrated in the following tables. The first table, Table 33, is in alphabetical order by county and law enforcement jurisdiction within the county. This table includes statistics reported by colleges and universities. The county totals include the data reported by the colleges and universities. Some of the agencies have a numeric indicator preceding the year. The meanings of the numeric indicators are located at the bottom of each page. A number 1—One or More Months Data Missing, means that agency did not submit one or more of the required monthly reports for one reason or another. A number 2—No Index Crimes, means that agency submitted all reports but experienced no Index Offenses throughout the year. A number 3—No Return From Agency, means the agency did not submit any of the required reports for the year indicated. A number 4—Reported Through Other Agency, means the agency submitted incidents of crime primarily through the Sheriff's Office.

It was mentioned in the Introduction that there are many social factors that are related to crime. In making community comparisons these contributing factors must be considered in addition to a community's residential population which is used to calculate the Crime Rate. Communities like Bedford Park and McCook in Cook County have very small populations but have very large moving populations because they are manufacturing areas.

Likewise, Rosemont in Cook County is located adjacent to O'Hare Airport and has a relatively large transient population due to the number of motels within the jurisdiction. As a consequence those large moving populations attract criminal behavior that occurs within these small jurisdictions, and therefore must be reported by each of the law enforcement agencies. The Crime Rate calculation does not compensate for a moving population and when one reads Index material it appears that the crimes are committed by the residents of the community which is not necessarily the case. In conclusion, caution should be exercised when reviewing and using these data.

The last page of the Crime Index shown in Table 33 contains four totals; viz., Sheriff's Offices, Police Departments, Universities, and State Totals. The State Total of the Crime Index Offenses indicates 5.0 percent increase in 1979 compared to 1978. The Sheriff's Offices Total shows a 13.5 percent increase in Crime Index Offenses and Police Departments total indicates a 4.3 increase in Index Crimes. The University Total shows a decrease of 1.2.

The State totals of each of the Crime Index Offenses are presented also. It should be noted that the total for Murder and Voluntary Manslaughter shows 1,194 whereas elsewhere, the total shows 1,199. In 1979, five homicides were reported by the Illinois State Police; this agency type is not reflected in the Crime Index Report.

The tables following the Crime Index display annual 1979/1978 comparison statistics for the Illinois State Police, the Illinois Division of Criminal Investigation, Railroad Police, Park District Police, Hospital Police, and other agencies.

Table 33
CRIME INDEX AND CRIME RATES COMPARISON 1979/1978 COUNTY SHERIFF'S OFFICES, POLICE DEPARTMENTS, COLLEGES, AND UNIVERSITIES (ALPHABETICALLY BY COUNTY)

G O G R A P H I C A R E A	YEAR	POPULATION	RATE PER 100,000	TOTAL CRIME INDEX	MURDER & VOLUN. MANSL.	FORCIBLE RAPE	ROBBERY	AGRVT. ASSAULT AND BATTERY	BURGLARY BREAKING OR ENTERING	THEFT	MOTOR VEHICLE THEFT
ADAMS COUNTY TOTAL	1979	71,444	4,490.2	3208	2	4	28	136	842	2083	113
	1978	69,314	4,652.7	3225	3	9	43	132	926	2009	103
PERCENT CHANGE		+3.1	-3.5	-.5	-33.3	-55.6	-34.9	+3.0	-9.1	+3.7	+9.7
ADAMS S.O.	1979	22,879	2,063.0	472	0	2	1	29	180	249	11
	1978	24,014	2,257.0	542	1	0	6	25	248	252	10
PERCENT CHANGE		-4.7	-8.6	-12.9	-100.0	+.0	-83.3	+16.0	-27.4	-1.2	+10.0
ALTAMONT	1 1979	2,130	140.8	3	0	0	0	0	0	3	0
	4 1978										
CAMP POINT	1979	1,135	1,145.4	13	0	0	0	6	3	4	0
	4 1978										
QUINCY	1979	45,300	6,004.4	2720	2	2	27	101	659	1827	102
	1978	45,300	5,922.7	2683	2	9	37	107	678	1757	93
PERCENT CHANGE		+.0	+1.4	+1.4	+.0	-77.8	-27.0	-5.6	-2.8	+4.0	+9.7
ALEXANDER COUNTY TOTAL	1979	11,227	6,493.3	729	4	0	19	72	192	432	11
	1978	11,227	4,471.4	502	0	0	13	55	137	276	21
PERCENT CHANGE		+.0	+45.2	+45.2	+.0	+.0	+46.2	+30.9	+40.1	+56.5	-47.6
ALEXANDER S.O.	1979	4,904	1,835.2	90	2	0	4	6	9	69	1
	1978	4,904	1,794.5	88	0	0	1	10	11	65	1
PERCENT CHANGE		+.0	+2.3	+2.3	+.0	+.0	+300.0	-40.0	-18.2	+6.2	+.0
CAIRO	1979	6,323	10,106.0	639	2	0	15	66	183	363	10
	1978	6,323	6,547.5	414	0	0	12	45	126	211	20
PERCENT CHANGE		+.0	+54.3	+54.3	+.0	+.0	+25.0	+46.7	+45.2	+72.0	-50.0
BOND COUNTY TOTAL	1979	14,546	1,801.2	262	0	1	1	1	110	141	8
	1978	14,546	1,924.9	280	0	0	5	2	90	159	24
PERCENT CHANGE		+.0	-6.4	-6.4	+.0	+.0	-80.0	-50.0	+22.2	-11.3	-66.7
BOND S.O.	1979	9,459	1,680.9	159	0	0	0	0	89	67	3
	1978	9,459	1,289.8	122	0	0	1	2	53	56	10
PERCENT CHANGE		+.0	+30.3	+30.3	+.0	+.0	-100.0	-100.0	+67.9	+19.6	-70.0
GREENVILLE	1979	5,087	2,024.8	103	0	1	1	1	21	74	5
	1978	5,087	3,106.0	158	0	0	4	0	37	103	14
PERCENT CHANGE		+.0	-34.8	-34.8	+.0	+.0	-75.0	+.0	-43.2	-28.2	-64.3
BOONE COUNTY TOTAL	1979	26,500	3,856.6	1022	0	1	18	17	201	711	74
	1978	26,500	2,883.0	764	1	1	4	13	177	525	43
PERCENT CHANGE		+.0	+33.8	+33.8	-100.0	+.0	+350.0	+30.8	+13.6	+35.4	+72.1

1 ONE OR MORE MONTHS DATA MISSING 2 NO INDEX CRIMES 3 NO RETURN FROM AGENCY 4 REPORTED THRU OTHER AGENCY

Table 33—Cont'd.

GEOGRAPHIC AREA	YEAR	POPULATION	RATE PER 100,000	TOTAL CRIME INDEX	MURDER & VOLUN. MANSL.	FORCIBLE RAPE	ROBBERY	AGRVT. ASSAULT AND BATTERY	BURGLARY BREAKING OR ENTERING	THEFT	MOTOR VEHICLE THEFT
BOONE S.O.	1 1979	12,300	1,935.0	238	0	0	4	2	60	148	24
	1978	12,300	837.4	103	1	1	0	8	26	65	2
BELVIDERE	1979	14,200	5,521.1	784	0	1	14	15	141	563	50
	1978	14,200	4,654.9	661	0	0	4	5	151	460	41
	PERCENT CHANGE	+.0	+18.6	+18.6	+.0	+.0	+250.0	+200.0	-6.6	+22.4	+22.0
BROWN COUNTY TOTAL	1979	5,369	763.6	41	0	0	0	4	11	24	2
	1978	5,369	596.0	32	0	0	0	3	5	22	2
	PERCENT CHANGE	+.0	+28.1	+28.1	+.0	+.0	+.0	+33.3	+120.0	+9.1	+.0
BROWN S.O.	1979	3,171	378.4	12	0	0	0	0	1	11	0
	1978	3,171	378.4	12	0	0	0	0	1	9	2
	PERCENT CHANGE	+.0	+.0	+.0	+.0	+.0	+.0	+.0	+.0	+22.2	-100.0
MT. STERLING	1979	2,198	1,319.4	29	0	0	0	4	10	13	2
	1978	2,198	909.9	20	0	0	0	3	4	13	0
	PERCENT CHANGE	+.0	+45.0	+45.0	+.0	+.0	+.0	+33.3	+150.0	+.0	+.0
BUREAU COUNTY TOTAL	1979	35,853	1,815.7	651	0	2	5	38	105	462	39
	1978	35,853	1,168.7	419	0	1	1	34	39	329	15
	PERCENT CHANGE	+.0	+55.4	+55.4	+.0	+100.0	+400.0	+11.8	+169.2	+40.4	+160.0
BUREAU S.O.	1979	21,249	1,670.7	355	0	2	3	12	47	272	19
	1978	21,249	988.3	210	0	1	1	7	3	195	3
	PERCENT CHANGE	+.0	+69.0	+69.0	+.0	+100.0	+200.0	+71.4	+1466.7	+39.5	+533.3
DEPUE	1979	1,933	1,189.9	23	0	0	0	8	6	8	1
	1 1978	1,933	672.5	13	0	0	0	7	0	6	0
PRINCETON	1979	7,025	1,323.8	93	0	0	1	1	18	64	9
	1978	7,025	1,081.9	76	0	0	0	7	11	53	5
	PERCENT CHANGE	+.0	+22.4	+22.4	+.0	+.0	+.0	-85.7	+63.6	+20.8	+80.0
SPRING VALLEY	1979	5,646	3,188.1	180	0	0	1	17	34	118	10
	1978	5,646	2,125.4	120	0	0	0	13	25	75	7
	PERCENT CHANGE	+.0	+50.0	+50.0	+.0	+.0	+.0	+30.8	+36.0	+57.3	+42.9
CALHOUN COUNTY TOTAL	1979	5,369	763.6	41	0	0	1	1	13	25	1
	1978	5,369	633.3	34	1	0	0	1	10	22	0
	PERCENT CHANGE	+.0	+20.6	+20.6	-100.0	+.0	+.0	+.0	+30.0	+13.6	+.0
CALHOUN S.O.	1979	5,369	763.6	41	0	0	1	1	13	25	1
	1 1978	5,369	633.3	34	1	0	0	1	10	22	0

1 ONE OR MORE MONTHS DATA MISSING 2 NO INDEX CRIMES 3 NO RETURN FROM AGENCY 4 REPORTED THRU OTHER AGENCY

Table 33—Cont'd.

GEOGRAPHIC AREA	YEAR	POPULATION	RATE PER 100,000	TOTAL CRIME INDEX	MURDER & VOLUN. MANSL.	FORCIBLE RAPE	ROBBERY	AGRVT. ASSAULT AND BATTERY	BURGLARY BREAKING OR ENTERING	THEFT	MOTOR VEHICLE THEFT
CARROLL COUNTY TOTAL	1979	18,299	2,923.7	535	1	1	3	10	105	387	28
	1978	18,299	2,448.2	448	0	0	2	13	93	300	40
PERCENT CHANGE		+.0	+19.4	+19.4	+.0	+.0	+50.0	-23.1	+12.9	+29.0	-30.0
CARROLL S.O.	1979	6,433	2,456.1	158	1	0	0	0	37	112	8
	1978	6,433	2,860.3	184	0	0	1	8	40	118	17
PERCENT CHANGE		+.0	-14.1	-14.1	+.0	+.0	-100.0	-100.0	-7.5	-5.1	-52.9
CHADWICK	1979	609	656.8	4	0	0	0	0	2	2	0
	1 1978	609	821.0	5	0	0	0	0	1	4	0
LANARK	1979	1,506	796.8	12	0	0	0	3	1	8	0
	1 1978	1,506	66.4	1	0	0	0	0	0	1	0
MILLEDGEVILLE	2 1979	1,138	.0	0	0	0	0	0	0	0	0
	1 1978	1,138	790.9	9	0	0	0	0	4	4	1
MT CARROLL	1979	2,159	1,482.2	32	0	0	1	2	8	21	0
	1 1978	2,159	1,667.4	36	0	0	0	2	4	27	3
SAVANNA	1979	4,978	5,966.3	297	0	1	2	5	50	219	20
	1978	4,978	3,937.3	196	0	0	1	3	43	131	18
PERCENT CHANGE		+.0	+51.5	+51.5	+.0	+.0	+100.0	+66.7	+16.3	+67.2	+11.1
SHANNON	1 1979	854	2,576.1	22	0	0	0	0	7	15	0
	1 1978	854	1,990.6	17	0	0	0	0	1	15	1
THOMSON	1979	622	1,607.7	10	0	0	0	0	0	10	0
	1 1978	622	.0	0	0	0	0	0	0	0	0
CASS COUNTY TOTAL	1979	13,710	3,413.6	468	0	0	2	22	50	378	16
	1978	13,710	3,027.0	415	1	1	2	23	47	326	15
PERCENT CHANGE		+.0	+12.8	+12.8	-100.0	-100.0	+.0	-4.3	+6.4	+16.0	+6.7
CASS S O	1979	6,306	2,838.6	179	0	0	0	8	19	149	3
	1978	6,306	2,410.4	152	0	1	1	13	15	122	0
PERCENT CHANGE		+.0	+17.8	+17.8	+.0	-100.0	-100.0	-38.5	+26.7	+22.1	+.0
ASHLAND	2 1979	1,136	.0	0	0	0	0	0	0	0	0
	1 1978	1,136	.0	0	0	0	0	0	0	0	0

1 ONE OR MORE MONTHS DATA MISSING 2 NO INDEX CRIMES 3 NO RETURN FROM AGENCY 4 REPORTED THRU OTHER AGENCY

Table 33—Cont'd.

GEOGRAPHIC AREA	YEAR	POPULATION	RATE PER 100,000	TOTAL CRIME INDEX	MURDER & VOLUN. MANSL.	FORCIBLE RAPE	ROBBERY	AGRVT. ASSAULT AND BATTERY	BURGLARY BREAKING OR ENTERING	THEFT	MOTOR VEHICLE THEFT
BEARDSTOWN	1979	6,268	4,610.7	289	0	0	2	14	31	229	13
	1978	6,268	4,195.9	263	1	0	1	10	32	204	15
PERCENT CHANGE		+.0	+9.9	+9.9	-100.0	+.0	+100.0	+40.0	-3.1	+12.3	-13.3
CHAMPAIGN COUNTY TOTAL	1979	163,000	6,432.5	10485	6	62	132	559	2453	6852	421
	1978	163,000	5,911.0	9635	4	31	136	501	2195	6494	274
PERCENT CHANGE		+.0	+8.8	+8.8	+50.0	+100.0	-2.9	+11.6	+11.8	+5.5	+53.6
CHAMPAIGN S.O.	1979	43,983	3,162.6	1391	2	12	8	46	455	790	78
	1978	43,983	2,694.2	1185	1	8	12	58	383	668	55
PERCENT CHANGE		+.0	+17.4	+17.4	+100.0	+50.0	-33.3	-20.7	+18.8	+18.3	+41.8
CHAMPAIGN	1979	59,152	8,562.7	5065	4	33	88	336	1160	3215	229
	1978	59,152	8,124.8	4806	3	15	85	324	1203	3030	146
PERCENT CHANGE		+.0	+5.4	+5.4	+33.3	+120.0	+3.5	+3.7	-3.6	+6.1	+56.8
RANTOUL	1979	25,600	2,699.2	691	0	7	3	60	167	434	20
	1978	25,600	2,378.9	609	0	3	4	31	135	419	17
PERCENT CHANGE		+.0	+13.5	+13.5	+.0	+133.3	-25.0	+93.5	+23.7	+3.6	+17.6
URBANA	1979	34,265	5,623.8	1927	0	6	31	73	548	1202	67
	1978	34,265	5,486.6	1880	0	5	32	60	441	1300	42
PERCENT CHANGE		+.0	+2.5	+2.5	+.0	+20.0	-3.1	+21.7	+24.3	-7.5	+59.5
UNIVERSITY OF ILL.	1979	0	.0	1411	0	4	2	44	123	1211	27
	1978	0	.0	1155	0	0	3	28	33	1077	14
PERCENT CHANGE		+.0	+.0	+22.2	+.0	+.0	-33.3	+57.1	+272.7	+12.4	+92.9
CHRISTIAN COUNTY TOTAL	1979	35,340	1,629.9	576	0	2	7	10	153	382	22
	1978	35,340	1,873.2	662	0	0	5	12	176	445	24
PERCENT CHANGE		+.0	-13.0	-13.0	+.0	+.0	+40.0	-16.7	-13.1	-14.2	-8.3
CHRISTIAN S.O.	1979	18,323	1,249.8	229	0	0	5	6	39	172	7
	1978	18,323	1,522.7	279	0	0	1	6	78	184	10
PERCENT CHANGE		+.0	-17.9	-17.9	+.0	+.0	+400.0	+.0	-50.0	-6.5	-30.0
PANA	1979	6,373	2,385.1	152	0	0	0	2	0	139	11
	1978	6,373	2,824.4	180	0	0	0	4	2	168	6
PERCENT CHANGE		+.0	-15.6	-15.6	+.0	+.0	+.0	-50.0	-100.0	-17.3	+83.3
TAYLORVILLE	1979	10,644	1,832.0	195	0	2	2	2	114	71	4
	1978	10,644	1,907.2	203	0	0	4	2	96	93	8
PERCENT CHANGE		+.0	-3.9	-3.9	+.0	+.0	-50.0	+.0	+18.8	-23.7	-50.0
CLARK COUNTY TOTAL	1979	15,718	1,482.4	233	0	2	6	11	58	146	10
	1978	15,718	903.4	142	0	0	1	12	48	76	5
PERCENT CHANGE		+.0	+64.1	+64.1	+.0	+.0	+500.0	-8.3	+20.8	+92.1	+100.0

1 ONE OR MORE MONTHS DATA MISSING 2 NO INDEX CRIMES 3 NO RETURN FROM AGENCY 4 REPORTED THRU OTHER AGENCY

Table 33—Cont'd.

GOGRAPHIC AREA	YEAR	POPULATION	RATE PER 100,000	TOTAL CRIME INDEX	MURDER & VOLUN. MANSL.	FORCIBLE RAPE	ROBBERY	AGRVT. ASSAULT AND BATTERY	BURGLARY BREAKING OR ENTERING	THEFT	MOTOR VEHICLE THEFT
CLARK S.O.	1979	7,824	1,265.3	99	0	0	1	0	27	66	5
	1978	7,824	664.6	52	0	0	0	0	24	26	2
	PERCENT CHANGE	+.0	+90.4	+90.4	+.0	+.0	+.0	+.0	+12.5	+153.8	+150.0
CASEY	1979	3,016	3,315.6	100	0	2	4	8	30	52	4
	1978	3,016	1,889.9	57	0	0	1	8	20	25	3
	PERCENT CHANGE	+.0	+75.4	+75.4	+.0	+.0	+300.0	+.0	+50.0	+108.0	+33.3
MARSHALL	1979	3,494	286.2	10	0	0	0	2	0	7	1
	1978	3,494	143.1	5	0	0	0	2	0	3	0
	PERCENT CHANGE	+.0	+100.0	+100.0	+.0	+.0	+.0	+.0	+.0	+133.3	+.0
MARTINSVILLE	1979	1,384	1,734.1	24	0	0	1	1	1	21	0
	1978	1,384	2,023.1	28	0	0	0	2	4	22	0
	PERCENT CHANGE	+.0	-14.3	-14.3	+.0	+.0	+.0	-50.0	-75.0	-4.5	+.0
CLAY COUNTY TOTAL	1979	14,546	1,718.7	250	0	2	0	14	80	145	9
	1978	14,546	2,069.3	301	1	0	1	7	88	200	4
	PERCENT CHANGE	+.0	-16.9	-16.9	-100.0	+.0	-100.0	+100.0	-9.1	-27.5	+125.0
CLAY S.O.	1979	9,224	1,691.2	156	0	2	0	11	60	79	4
	1978	9,224	1,940.6	179	1	0	1	7	53	115	2
	PERCENT CHANGE	+.0	-12.9	-12.8	-100.0	+.0	-100.0	+57.1	+13.2	-31.3	+100.0
FLORA	1979	5,322	1,766.3	94	0	0	0	3	20	66	5
	1978	5,322	2,292.4	122	0	0	0	0	35	85	2
	PERCENT CHANGE	+.0	-22.9	-23.0	+.0	+.0	+.0	+.0	-42.9	-22.4	+150.0
CLINTON COUNTY TOTAL	1979	29,545	673.5	199	1	2	1	2	76	109	8
	1978	29,545	737.9	218	0	0	1	6	100	99	12
	PERCENT CHANGE	+.0	-8.7	-8.7	+.0	+.0	+.0	-66.7	-24.0	+10.1	-33.3
CLINTON SO	1979	10,659	403.4	43	1	2	0	0	34	2	4
	1978	17,269	422.7	73	0	0	0	4	49	16	4
	PERCENT CHANGE	-38.3	-4.6	-41.1	+.0	+.0	+.0	-100.0	-30.6	-87.5	+.0
ALBERS	1979	6,610	90.8	6	0	0	0	1	3	2	0
	4 1978										
BECKEMEYER	1979	1,069	280.6	3	0	0	0	0	1	2	0
	1 1978	1,069	.0	0	0	0	0	0	0	0	0
BREESE	1979	3,446	580.4	20	0	0	0	0	7	13	0
	1978	3,446	1,015.7	35	0	0	1	1	10	23	0
	PERCENT CHANGE	+.0	-42.9	-42.9	+.0	+.0	-100.0	-100.0	-30.0	-43.5	+.0

1 ONE OR MORE MONTHS DATA MISSING 2 NO INDEX CRIMES 3 NO RETURN FROM AGENCY 4 REPORTED THRU OTHER AGENCY

Table 33—Cont'd.

EOGRAPHIC AREA	YEAR	POPULATION	RATE PER 100,000	TOTAL CRIME INDEX	MURDER & VOLUN. MANSL.	FORCIBLE RAPE	ROBBERY	AGRVT. ASSAULT AND BATTERY	BURGLARY BREAKING OR ENTERING	THEFT	MOTOR VEHICLE THEFT
CARLYLE	1979	3,139	892.0	28	0	0	1	0	15	9	3
	1978	3,139	860.1	27	0	0	0	1	11	13	2
	PERCENT CHANGE	+.0	+3.7	+3.7	+.0	+.0	+.0	-100.0	+36.4	-30.8	+50.0
NEW BADEN	1979	2,278	1,580.3	36	0	0	0	0	8	28	0
	1978	2,278	2,063.2	47	0	0	0	0	23	21	3
	PERCENT CHANGE	+.0	-23.4	-23.4	+.0	+.0	+.0	+.0	-65.2	+33.3	-100.0
TRENTON	1979	2,344	2,687.7	63	0	0	0	1	8	53	1
	1978	2,344	1,535.8	36	0	0	0	0	7	26	3
	PERCENT CHANGE	+.0	+75.0	+75.0	+.0	+.0	+.0	+.0	+14.3	+103.8	-66.7
COLES COUNTY TOTAL	1979	48,688	2,846.7	1386	1	9	10	45	332	939	50
	1978	48,688	2,865.2	1395	2	5	12	57	343	911	65
	PERCENT CHANGE	+.0	-.6	-.6	-50.0	+80.0	-16.7	-21.1	-3.2	+3.1	-23.1
COLES S O	1979	10,726	2,228.2	239	0	1	1	9	60	155	13
	1978	10,726	2,302.8	247	0	2	2	18	85	126	14
	PERCENT CHANGE	+.0	-3.2	-3.2	+.0	-50.0	-50.0	-50.0	-29.4	+23.0	-7.1
CHARLESTON	1979	18,162	3,347.6	608	0	8	5	32	166	385	12
	1978	18,162	3,149.4	572	0	3	5	26	143	376	19
	PERCENT CHANGE	+.0	+6.3	+6.3	+.0	+166.7	+.0	+23.1	+16.1	+2.4	-36.8
MATTOON	1979	19,800	1,954.5	387	1	0	4	4	98	258	22
	1978	19,800	1,873.7	371	2	0	5	9	100	229	26
	PERCENT CHANGE	+.0	+4.3	+4.3	-50.0	+.0	-20.0	-55.6	-2.0	+12.7	-15.4
EASTERN ILL. UNIV.	1979	0	.0	152	0	0	0	0	8	141	3
	1978	0	.0	205	0	0	0	4	15	180	6
	PERCENT CHANGE	+.0	+.0	-25.9	+.0	+.0	+.0	-100.0	-46.7	-21.7	-50.0
COOK COUNTY TOTAL	1979	5,461,768	5,622.5	307086	938	2052	16919	14355	60521	166645	45656
	1978	5,461,768	5,563.1	303841	904	1623	17797	13416	59590	167908	42603
	PERCENT CHANGE	+.0	+1.1	+1.1	+3.8	+26.4	-4.9	+7.0	+1.6	-.8	+7.2
COOK S.O.	1979	88,300	6,345.4	5603	6	48	100	191	1603	3054	601
	1978	101,698	4,997.1	5082	54	22	79	181	1499	2672	575
	PERCENT CHANGE	-13.2	+27.0	+10.3	-88.9	+118.2	+26.6	+5.5	+6.9	+14.3	+4.5
ALSIP	1979	15,694	6,977.2	1095	1	2	11	24	340	565	152
	1978	15,694	5,772.9	906	0	3	10	16	289	462	126
	PERCENT CHANGE	+.0	+20.9	+20.9	+.0	-33.3	+10.0	+50.0	+17.6	+22.3	+20.6
ARLINGTON HEIGHTS	1979	71,012	4,068.3	2889	3	5	22	46	656	1985	172
	1978	71,012	3,596.6	2554	0	1	18	56	504	1815	160
	PERCENT CHANGE	+.0	+13.1	+13.1	+.0	+400.0	+22.2	-17.9	+30.2	+9.4	+7.5

1 ONE OR MORE MONTHS DATA MISSING 2 NO INDEX CRIMES 3 NO RETURN FROM AGENCY 4 REPORTED THRU OTHER AGENCY

Table 33—Cont'd.

CRIME INDEX AND CRIME RATES COMPARISON FOR 1979 - 1978
COUNTY TOTALS

GEOGRAPHIC AREA	YEAR	POPULATION	RATE PER 100,000	TOTAL CRIME INDEX	MURDER & VOLUN. MANSL.	FORCIBLE RAPE	ROBBERY	AGRVT. ASSAULT AND BATTERY	BURGLARY BREAKING OR ENTERING	THEFT	MOTOR VEHICLE THEFT
BARRINGTON HILLS	1979	3,251	2,583.8	84	1	0	4	5	25	45	4
	1978	3,251	2,829.9	92	0	2	1	2	24	61	2
	PERCENT CHANGE	+.0	-8.7	-8.7	+.0	-100.0	+300.0	+150.0	+4.2	-26.2	+100.0
BARRINGTON-BACOG	1979	9,410	6,716.3	632	1	0	2	19	129	445	36
	1978	9,410	6,440.0	606	0	1	1	24	162	377	41
	PERCENT CHANGE	+.0	+4.3	+4.3	+.0	-100.0	+100.0	-20.8	-20.4	+18.0	-12.2
BARTLETT	1979	11,004	3,762.3	414	0	0	3	10	87	296	18
	1978	11,004	3,725.9	410	0	0	3	5	85	297	20
	PERCENT CHANGE	+.0	+1.0	+1.0	+.0	+.0	+.0	+100.0	+2.4	-.3	-10.0
BEDFORD PARK	1979	587	16,865.4	99	0	0	0	0	7	66	26
	1978	587	17,717.2	104	0	0	0	2	12	65	25
	PERCENT CHANGE	+.0	-4.8	-4.8	+.0	+.0	+.0	-100.0	-41.7	+1.5	+4.0
BELLWOOD	1979	22,200	4,774.8	1060	0	3	25	58	206	685	83
	1978	22,200	4,455.0	989	0	0	23	58	159	670	79
	PERCENT CHANGE	+.0	+7.2	+7.2	+.0	+.0	+8.7	+.0	+29.6	+2.2	+5.1
BERKELEY	1979	6,197	1,726.6	107	0	0	0	1	22	79	5
	1978	6,197	2,404.4	149	0	0	1	6	48	84	10
	PERCENT CHANGE	+.0	-28.2	-28.2	+.0	+.0	-100.0	-83.3	-54.2	-6.0	-50.0
BERWYN	1979	52,600	3,135.0	1649	0	1	27	6	564	735	316
	1978	52,600	5,870.7	3088	2	6	73	49	988	1382	588
	PERCENT CHANGE	+.0	-46.6	-46.6	-100.0	-83.3	-63.0	-87.8	-42.9	-46.8	-46.3
BLUE ISLAND	1979	22,629	5,285.3	1196	1	8	32	31	300	556	268
	1978	22,629	4,993.6	1130	4	1	41	29	249	569	237
	PERCENT CHANGE	+.0	+5.8	+5.8	-75.0	+700.0	-22.0	+6.9	+20.5	-2.3	+13.1
BRIDGEVIEW	1979	12,600	6,976.2	879	0	2	14	19	196	570	78
	1978	12,600	6,436.5	811	0	0	19	21	178	534	59
	PERCENT CHANGE	+.0	+8.4	+8.4	+.0	+.0	-26.3	-9.5	+10.1	+6.7	+32.2
BROADVIEW	1979	9,623	4,603.6	443	0	1	20	10	94	277	41
	1978	9,623	3,980.0	383	0	0	19	13	59	255	37
	PERCENT CHANGE	+.0	+15.7	+15.7	+.0	+.0	+5.3	-23.1	+59.3	+8.6	+10.8
BROOKFIELD	1979	20,300	1,842.4	374	0	2	9	8	73	241	41
	1978	20,300	2,423.6	492	2	2	9	6	166	279	28
	PERCENT CHANGE	+.0	-24.0	-24.0	-100.0	+.0	+.0	+33.3	-56.0	-13.6	+46.4
BUFFALO GROVE	1979	20,609	3,770.2	777	0	1	11	13	184	538	30
	1978	20,609	3,513.0	724	0	1	0	8	151	523	41
	PERCENT CHANGE	+.0	+7.3	+7.3	+.0	+.0	+.0	+62.5	+21.9	+2.9	-26.8

1 ONE OR MORE MONTHS DATA MISSING 2 NO INDEX CRIMES 3 NO RETURN FROM AGENCY 4 REPORTED THRU OTHER AGENCY

Table 33—Cont'd.

CRIME INDEX AND CRIME RATES COMPARISON FOR 1979 - 1978
COUNTY TOTALS

GEOGRAPHIC AREA	YEAR	POPULATION	RATE PER 100,000	TOTAL CRIME INDEX	MURDER & VOLUN. MANSL.	FORCIBLE RAPE	ROBBERY	AGRVT. ASSAULT AND BATTERY	BURGLARY BREAKING OR ENTERING	THEFT	MOTOR VEHICLE THEFT
BURBANK	1979	29,448	4,611.5	1358	1	3	24	65	396	747	122
	1978	29,448	3,820.3	1125	3	3	22	39	287	662	109
	PERCENT CHANGE	+.0	+20.7	+20.7	-66.7	+.0	+9.1	+66.7	+38.0	+12.8	+11.9
BURNHAM	1979	3,953	2,428.5	96	0	0	5	7	19	40	25
	1978	3,953	2,302.0	91	1	1	2	5	38	32	12
	PERCENT CHANGE	+.0	+5.5	+5.5	-100.0	-100.0	+150.0	+40.0	-50.0	+25.0	+108.3
CALUMET CITY	1979	38,761	8,609.2	3337	4	6	119	76	572	1723	837
	1978	38,761	9,509.6	3686	2	5	102	80	573	1874	1050
	PERCENT CHANGE	+.0	-9.5	-9.5	+100.0	+20.0	+16.7	-5.0	-.2	-8.1	-20.3
CALUMET PARK	1979	10,200	5,186.3	529	2	4	27	18	110	295	73
	1978	10,200	5,019.6	512	0	1	30	24	144	251	62
	PERCENT CHANGE	+.0	+3.3	+3.3	+.0	+300.0	-10.0	-25.0	-23.6	+17.5	+17.7
CHICAGO	1979	3,150,000	5,927.9	186729	857	1655	14464	10832	33396	94087	31438
	1978	3,150,000	6,056.0	190765	787	1341	15233	10325	34130	99021	29928
	PERCENT CHANGE	+.0	-2.1	-2.1	+8.9	+23.4	-5.0	+4.9	-2.2	-5.0	+5.0
CHICAGO HEIGHTS	1979	41,000	6,592.7	2703	4	23	148	247	929	915	437
	1978	41,000	6,236.6	2557	4	22	167	211	802	959	392
	PERCENT CHANGE	+.0	+5.7	+5.7	+ .0	+4.5	-11.4	+17.1	+15.8	-4.6	+11.5
CHICAGO RIDGE	1979	12,576	4,763.0	599	0	1	5	5	131	367	90
	1978	12,576	4,763.0	599	0	0	10	24	153	338	74
	PERCENT CHANGE	+.0	+.0	+.0	+.0	+.0	-50.0	-79.2	-14.4	+8.6	+21.6
CICERO	1979	67,100	4,615.5	3097	7	18	138	209	774	1211	740
	1978	67,100	5,052.2	3390	5	5	170	111	916	1381	802
	PERCENT CHANGE	+.0	-8.6	-8.6	+ 40.0	+260.0	-18.8	+88.3	-15.5	-12.3	-7.7
COUNTRY CLUB HILLS	1979	12,239	3,006.8	368	0	1	3	9	102	216	37
	1978	12,239	3,260.1	399	0	0	1	5	114	253	26
	PERCENT CHANGE	+.0	-7.8	-7.8	+.0	+.0	+200.0	+80.0	-10.5	-14.6	+42.3
COUNTRYSIDE	1979	5,434	9,827.0	534	0	0	9	9	53	386	77
	1978	5,434	8,649.2	470	1	0	7	7	41	349	65
	PERCENT CHANGE	+.0	+13.6	+13.6	-100.0	+.0	+28.6	+28.6	+29.3	+10.6	+18.5
CRESTWOOD	1979	9,314	2,533.8	236	0	0	8	7	35	141	45
	1978	9,314	2,458.7	229	0	1	6	6	38	127	51
	PERCENT CHANGE	+.0	+3.1	+3.1	+.0	-100.0	+33.3	+16.7	-7.9	+11.0	-11.8
DESPLAINES	1979	58,811	4,589.3	2699	2	4	30	39	576	1834	214
	1978	58,811	4,205.0	2473	0	7	28	59	601	1603	175
	PERCENT CHANGE	+.0	+9.1	+9.1	+.0	-42.9	+7.1	-33.9	-4.2	+14.4	+22.3

1 ONE OR MORE MONTHS DATA MISSING 2 NO INDEX CRIMES 3 NO RETURN FROM AGENCY 4 REPORTED THRU OTHER AGENCY

Table 33—Cont'd.

CRIME INDEX AND CRIME RATES COMPARISON FOR 1979 - 1978
COUNTY TOTALS

GEOGRAPHIC AREA	YEAR	POPULATION	RATE PER 100,000	TOTAL CRIME INDEX	MURDER & VOLUN. MANSL.	FORCIBLE RAPE	ROBBERY	AGRVT. ASSAULT AND BATTERY	BURGLARY BREAKING OR ENTERING	THEFT	MOTOR VEHICLE THEFT
DIXMOOR	1979	4,770	6,792.5	324	0	7	13	12	136	103	53
	1978	4,770	7,526.2	359	0	5	15	13	172	115	39
	PERCENT CHANGE	+.0	-9.7	-9.7	+.0	+40.0	-13.3	-7.7	-20.9	-10.4	+35.9
DOLTON	1979	26,231	5,299.1	1390	0	4	27	36	338	757	228
	1978	26,231	5,710.8	1498	0	1	24	32	369	819	253
	PERCENT CHANGE	+.0	-7.2	-7.2	+.0	+300.0	+12.5	+12.5	-8.4	-7.6	-9.9
E CHICAGO HEIGHTS	1979	6,405	3,278.7	210	0	1	6	28	67	66	42
	1978	6,405	3,481.7	223	1	0	9	29	66	79	39
	PERCENT CHANGE	+.0	-5.8	-5.8	-100.0	+.0	-33.3	-3.4	+1.5	-16.5	+7.7
EAST HAZELCREST	1979	1,899	6,055.8	115	0	0	1	8	12	64	30
	1978	1,899	5,002.6	95	0	1	0	5	10	60	19
	PERCENT CHANGE	+.0	+21.1	+21.1	+.0	-100.0	+.0	+60.0	+20.0	+6.7	+57.9
ELK GROVE VILLAGE	1979	25,303	7,793.5	1972	1	7	9	85	522	1228	120
	1978	25,303	6,607.9	1672	0	0	12	42	338	1218	62
	PERCENT CHANGE	+.0	+17.9	+17.9	+.0	+.0	-25.0	+102.4	+54.4	+.8	+93.5
ELMWOOD PARK	1979	26,200	1,393.1	365	0	0	4	11	78	160	112
	1978	26,200	1,385.5	363	1	4	5	17	77	165	94
	PERCENT CHANGE	+.0	+.5	+.6	-100.0	-100.0	-20.0	-35.3	+1.3	-3.0	+19.1
EVANSTON	1979	80,200	9,855.4	7904	8	30	175	244	1800	5392	255
	1978	80,200	7,103.5	5697	2	12	182	140	1246	3819	296
	PERCENT CHANGE	+.0	+38.7	+38.7	+300.0	+150.0	-3.8	+74.3	+44.5	+41.2	-13.9
EVERGREEN PARK	1979	26,000	7,330.8	1906	1	1	34	22	158	1475	215
	1978	26,000	6,450.0	1677	0	2	33	16	141	1289	196
	PERCENT CHANGE	+.0	+13.7	+13.7	+.0	-50.0	+3.0	+37.5	+12.1	+14.4	+9.7
FLOSSMOOR	1979	8,343	3,200.3	267	0	0	3	1	46	183	34
	1978	8,343	3,116.4	260	0	0	0	1	37	205	17
	PERCENT CHANGE	+.0	+2.7	+2.7	+.0	+.0	+.0	+.0	+24.3	-10.7	+100.0
FOREST PARK	1979	15,500	5,987.1	928	0	0	37	0	211	594	86
	1978	15,500	6,503.2	1008	0	1	48	9	180	614	156
	PERCENT CHANGE	+.0	-7.9	-7.9	+.0	-100.0	-22.9	-100.0	+17.2	-3.3	-44.9
FOREST VIEW	1979	934	11,991.4	112	0	2	1	2	28	63	16
	1978	934	7,601.7	71	0	0	0	1	8	50	12
	PERCENT CHANGE	+.0	+57.7	+57.7	+.0	+.0	+.0	+100.0	+250.0	+26.0	+33.3
FRANKLIN PARK	1979	20,500	10,526.8	2158	1	2	16	25	252	834	1028
	1978	20,500	6,087.8	1248	1	0	15	38	290	814	90
	PERCENT CHANGE	+.0	+72.9	+72.9	+.0	+.0	+6.7	-34.2	-13.1	+2.5	+1042.2

1 ONE OR MORE MONTHS DATA MISSING 2 NO INDEX CRIMES 3 NO RETURN FROM AGENCY 4 REPORTED THRU OTHER AGENCY

Table 33—Cont'd.

CRIME INDEX AND CRIME RATES COMPARISON FOR 1979 - 1978
COUNTY TOTALS

GEOGRAPHIC AREA	YEAR	POPULATION	RATE PER 100,000	TOTAL CRIME INDEX	MURDER & VOLUN. MANSL.	FORCIBLE RAPE	ROBBERY	AGRVT. ASSAULT AND BATTERY	BURGLARY BREAKING OR ENTERING	THEFT	MOTOR VEHICLE THEFT
GLENCOE	1 1979	10,542	3,813.3	402	0	2	2	4	69	323	2
	1978	10,542	3,263.1	344	0	0	2	1	34	291	16
	PERCENT CHANGE	+.0	+16.9	+16.9		+.0	+.0	+300.0	+102.9	+45.4	-87.5
GLENVIEW	1979	30,551	2,720.0	831	0	1	3	14	112	663	38
	1978	30,551	2,422.2	740	0	1	3	12	135	559	30
	PERCENT CHANGE	+.0	+12.3	+12.3	+.0	+.0	+.0	+16.7	-17.0	+18.6	+26.7
GLENWOOD	1979	10,409	5,293.5	551	1	0	6	20	102	331	91
	1978	10,409	3,929.3	409	0	2	2	13	56	266	70
	PERCENT CHANGE	+.0	+34.7	+34.7	+.0	-100.0	+200.0	+53.8	+82.1	+24.4	+30.0
GOLF	1979	477	3,354.3	16	0	0	0	0	2	14	0
	1978	477	2,725.4	13	0	0	0	0	2	10	1
	PERCENT CHANGE	+.0	+23.1	+23.1	+.0	+.0	+.0	+.0	+.0	+40.0	-100.0
HANOVER PARK	1979	25,951	4,635.7	1203	0	5	13	47	291	789	58
	1978	25,951	4,766.7	1237	0	5	7	50	339	790	46
	PERCENT CHANGE	+.0	-2.7	-2.7	+.0	+.0	+85.7	-6.0	-14.2	-.1	+26.1
HARVEY	1979	34,700	9,783.9	3395	5	20	227	96	984	1408	655
	1978	34,700	11,778.1	4087	9	17	247	134	1157	1810	713
	PERCENT CHANGE	+.0	-16.9	-16.9	-44.4	+17.6	-8.1	-28.4	-15.0	-22.2	-8.1
HARWOOD HEIGHTS	1979	9,127	4,798.9	438	0	1	5	14	144	216	58
	1978	9,127	4,174.4	381	0	2	4	12	101	211	51
	PERCENT CHANGE	+.0	+15.0	+15.0	+.0	-50.0	+25.0	+16.7	+42.6	+2.4	+13.7
HAZEL CREST	1979	13,229	3,915.6	518	0	1	7	16	148	295	51
	1978	11,657	3,688.8	430	0	0	11	9	109	262	39
	PERCENT CHANGE	+13.5	+6.1	+20.5	+.0	+.0	-36.4	+77.8	+35.8	+12.6	+30.8
HICKORY HILLS	1979	13,951	3,684.3	514	0	1	11	24	142	300	36
	1978	13,951	3,376.1	471	0	2	5	11	100	305	48
	PERCENT CHANGE	+.0	+9.1	+9.1	+.0	-50.0	+120.0	+118.2	+42.0	-1.6	-25.0
HILLSIDE	1979	9,466	9,317.6	882	0	1	7	10	208	555	101
	1978	9,466	9,359.8	886	0	2	17	9	219	562	77
	PERCENT CHANGE	+.0	-.5	-.5	+.0	-50.0	-58.8	+11.1	-5.0	-1.2	+31.2
HODGKINS	1979	2,287	2,973.3	68	1	0	2	2	9	41	13
	1978	2,287	2,711.0	62	0	0	0	1	12	39	10
	PERCENT CHANGE	+.0	+9.7	+9.7	+.0	+.0	+.0	+100.0	-25.0	+5.1	+30.0
HOFFMAN ESTATES	1979	36,546	3,551.7	1298	1	1	6	35	349	801	105
	1978	33,575	3,770.7	1266	0	2	9	17	365	808	65
	PERCENT CHANGE	+8.8	-5.8	+2.5	+.0	-50.0	-33.3	+105.9	-4.4	-.9	+61.5

1 ONE OR MORE MONTHS DATA MISSING 2 NO INDEX CRIMES 3 NO RETURN FROM AGENCY 4 REPORTED THRU OTHER AGENCY

Table 33—Cont'd.

CRIME INDEX AND CRIME RATES COMPARISON FOR 1979 - 1978
COUNTY TOTALS

GEOGRAPHIC AREA	YEAR	POPULATION	RATE PER 100,000	TOTAL CRIME INDEX	MURDER & VOLUN. MANSL.	FORCIBLE RAPE	ROBBERY	AGRVT. ASSAULT AND BATTERY	BURGLARY BREAKING OR ENTERING	THEFT	MOTOR VEHICLE THEFT
HOMETOWN	1979	6,779	1,224.4	83	0	0	0	5	21	49	8
	1978	6,779	1,239.1	84	0	0	2	1	21	52	8
	PERCENT CHANGE	+.0	-1.2	-1.2	+.0	+.0	-100.0	+400.0	+.0	-5.8	+.0
HOMEWOOD	1979	19,679	5,671.0	1116	0	0	26	11	197	693	189
	1978	19,679	5,488.1	1080	1	1	13	14	217	682	152
	PERCENT CHANGE	+.0	+3.3	+3.3	-100.0	-100.0	+100.0	-21.4	-9.2	+1.6	+24.3
INDIAN HEAD PARK	1979	2,057	3,354.4	69	0	0	0	1	24	31	13
	1978	2,057	3,451.6	71	0	0	0	3	30	30	8
	PERCENT CHANGE	+.0	-2.8	-2.8	+.0	+.0	+.0	-66.7	-20.0	+3.3	+62.5
JUSTICE	1979	9,543	4,107.7	392	0	2	11	28	89	181	81
	1978	9,543	3,992.5	381	0	0	6	22	113	195	45
	PERCENT CHANGE	+.0	+2.9	+2.9	+.0	+.0	+83.3	+27.3	-21.2	-7.2	+80.0
KENILWORTH	1979	3,002	2,998.0	90	0	0	0	0	26	63	1
	1978	3,002	3,097.9	93	0	0	0	0	23	70	0
	PERCENT CHANGE	+.0	-3.2	-3.2	+.0	+.0	+.0	+.0	+13.0	-10.0	+.0
LAGRANGE	1979	17,900	5,106.1	914	2	1	26	17	250	570	48
	1978	17,900	4,044.7	724	0	1	25	21	226	413	38
	PERCENT CHANGE	+.0	+26.2	+26.2	+.0	+.0	+4.0	-19.0	+10.6	+38.0	+26.3
LAGRANGE PARK	1979	15,500	1,541.9	239	0	0	3	2	53	174	7
	1978	15,500	1,335.5	207	0	1	1	2	53	133	17
	PERCENT CHANGE	+.0	+15.5	+15.5	+.0	-100.0	+200.0	+.0	+.0	+30.8	-58.8
LANSING	1979	28,232	4,650.8	1313	0	3	22	7	264	770	247
	1978	28,232	4,537.4	1281	0	0	12	7	270	730	262
	PERCENT CHANGE	+.0	+2.5	+2.5	+.0	+.0	+83.3	+.0	-2.2	+5.5	-5.7
LEMONT	1979	5,197	4,156.2	216	0	0	1	4	40	147	24
	1978	5,197	3,983.1	207	0	0	0	6	42	144	15
	PERCENT CHANGE	+.0	+4.3	+4.3	+.0	+.0	+.0	-33.3	-4.8	+2.1	+60.0
LINCOLNWOOD	1979	13,000	3,100.0	403	0	0	11	7	54	276	55
	1978	13,000	3,630.8	472	0	0	7	4	67	356	38
	PERCENT CHANGE	+.0	-14.6	-14.6	+.0	+.0	+57.1	+75.0	-19.4	-22.5	+44.7
LYNWOOD	1979	3,181	6,098.7	194	0	1	4	11	32	104	42
	1978	3,181	3,992.5	127	0	0	4	6	36	68	13
	PERCENT CHANGE	+.0	+52.8	+52.8	+.0	+.0	+.0	+83.3	-11.1	+52.9	+223.1
LYONS	1979	11,200	4,589.3	514	1	3	21	9	131	251	98
	1978	11,200	4,633.9	519	0	5	28	3	147	274	62
	PERCENT CHANGE	+.0	-1.0	-1.0	+.0	-40.0	-25.0	+200.0	-10.9	-8.4	+58.1

1 ONE OR MORE MONTHS DATA MISSING 2 NO INDEX CRIMES 3 NO RETURN FROM AGENCY 4 REPORTED THRU OTHER AGENCY

Table 33—Cont'd.

CRIME INDEX AND CRIME RATES COMPARISON FOR 1979 - 1978
COUNTY TOTALS

GEOGRAPHIC AREA	YEAR	POPULATION	RATE PER 100,000	TOTAL CRIME INDEX	MURDER & VOLUN. MANSL.	FORCIBLE RAPE	ROBBERY	AGRVT. ASSAULT AND BATTERY	BURGLARY BREAKING OR ENTERING	THEFT	MOTOR VEHICLE THEFT
MARKHAM	1979	16,200	7,956.8	1289	2	11	50	68	521	499	138
	1978	16,200	6,901.2	1118	0	4	54	37	463	501	59
	PERCENT CHANGE	+.0	+15.3	+15.3	+.0	+175.0	-7.4	+83.8	+12.5	-.4	+133.9
MATTESON	1979	8,350	13,053.9	1090	0	0	12	24	81	810	163
	1978	8,350	11,281.4	942	0	2	13	14	59	719	135
	PERCENT CHANGE	+.0	+15.7	+15.7	+.0	-100.0	-7.7	+71.4	+37.3	+12.7	+20.7
MAYWOOD	1979	29,100	7,934.7	2309	4	22	120	224	733	948	258
	1978	29,100	7,089.3	2063	2	16	125	184	574	913	249
	PERCENT CHANGE	+.0	+11.9	+11.9	+100.0	+37.5	-4.0	+21.7	+27.7	+3.8	+3.6
MCCOOK	1979	366	34,972.7	128	0	0	1	3	7	61	56
	1978	366	18,852.5	69	0	1	1	1	6	36	24
	PERCENT CHANGE	+.0	+85.5	+85.5	+.0	-100.0	+.0	+200.0	+16.7	+69.4	+133.3
MELROSE PARK	1979	22,800	5,061.4	1154	2	0	12	4	133	818	185
	1978	22,800	4,364.0	995	0	0	16	8	99	738	134
	PERCENT CHANGE	+.0	+16.0	+16.0	+.0	+.0	-25.0	-50.0	+34.3	+10.8	+38.1
MERRIONETTE PARK	1979	2,320	2,629.3	61	0	0	0	2	21	34	4
	1978	2,320	2,241.4	52	0	0	1	0	17	28	6
	PERCENT CHANGE	+.0	+17.3	+17.3	+.0	+.0	-100.0	+.0	+23.5	+21.4	-33.3
MIDLOTHIAN	1979	16,000	6,606.3	1057	1	3	19	113	208	614	99
	1978	16,000	5,525.0	884	0	0	12	57	144	571	100
	PERCENT CHANGE	+.0	+19.6	+19.6	+.0	+.0	+58.3	+98.2	+44.4	+7.5	-1.0
MORTON GROVE	1979	26,400	3,303.0	872	2	1	15	19	250	545	40
	1978	26,400	3,094.7	817	0	1	10	14	190	554	48
	PERCENT CHANGE	+.0	+6.7	+6.7	+.0	+.0	+50.0	+35.7	+31.6	-1.6	-16.7
MT PROSPECT	1979	53,891	4,627.9	2494	0	9	11	40	525	1722	187
	1978	51,974	4,013.5	2086	1	3	18	52	420	1469	123
	PERCENT CHANGE	+3.7	+15.3	+19.6	-100.0	+200.0	-38.9	-23.1	+25.0	+17.2	+52.0
NILES	1979	32,432	2,608.5	846	1	3	12	7	174	511	138
	1978	32,432	3,262.2	1058	0	2	17	19	117	759	144
	PERCENT CHANGE	+.0	-20.0	-20.0	+.0	+50.0	-29.4	-63.2	+48.7	-32.7	-4.2
NORRIDGE	1979	18,043	7,299.2	1317	0	2	19	27	192	893	184
	1978	18,043	4,893.9	883	2	1	18	16	119	665	62
	PERCENT CHANGE	+.0	+49.1	+49.2	-100.0	+100.0	+5.6	+68.8	+61.3	+34.3	+196.8
NORTH RIVERSIDE	1979	8,157	21,944.3	1790	0	2	9	9	63	1530	177
	1978	8,157	20,742.9	1692	2	1	13	6	103	1417	150
	PERCENT CHANGE	+.0	+5.8	+5.8	-100.0	+100.0	-30.8	+50.0	-38.8	+8.0	+18.0

1 ONE OR MORE MONTHS DATA MISSING 2 NO INDEX CRIMES 3 NO RETURN FROM AGENCY 4 REPORTED THRU OTHER AGENCY

Table 33—Cont'd.

CRIME INDEX AND CRIME RATES COMPARISON FOR 1979 - 1978
COUNTY TOTALS

GEOGRAPHIC AREA	YEAR	POPULATION	RATE PER 100,000	TOTAL CRIME INDEX	MURDER & VOLUN. MANSL.	FORCIBLE RAPE	ROBBERY	AGRVT. ASSAULT AND BATTERY	BURGLARY BREAKING OR ENTERING	THEFT	MOTOR VEHICLE THEFT
NORTHBROOK	1979	30,067	4,080.9	1227	0	1	5	7	220	937	57
	1978	30,067	4,317.0	1298	0	0	11	17	214	999	57
	PERCENT CHANGE	+.0	-5.5	-5.5	+.0	+.0	-54.5	-58.8	+2.8	-6.2	+.0
NORTHFIELD	1979	5,047	3,804.2	192	0	0	2	6	48	130	6
	1978	5,047	3,665.5	185	0	0	1	5	54	119	6
	PERCENT CHANGE	+.0	+3.8	+3.8	+.0	+.0	+100.0	+20.0	-11.1	+9.2	+.0
NORTHLAKE	1979	14,300	2,622.4	375	0	0	3	10	74	246	42
	1978	14,300	2,545.5	364	1	1	7	8	69	238	40
	PERCENT CHANGE	+.0	+3.0	+3.0	-100.0	-100.0	-57.1	+25.0	+7.2	+3.4	+5.0
OAK FOREST	1979	24,099	3,784.4	912	1	5	12	36	191	562	105
	1978	22,220	4,577.0	1017	0	4	11	22	230	601	149
	PERCENT CHANGE	+8.5	-17.3	-10.3	+.0	+25.0	+9.1	+63.6	-17.0	-6.5	-29.5
OAK LAWN	1979	62,245	4,059.8	2527	3	3	49	85	606	1454	327
	1978	62,245	3,934.5	2449	2	7	46	118	515	1368	393
	PERCENT CHANGE	+.0	+3.2	+3.2	+50.0	-57.1	+6.5	-28.0	+17.7	+6.3	-16.8
OAK PARK	1979	62,600	4,421.7	2768	1	17	163	72	715	1598	202
	1978	62,600	4,853.0	3038	1	9	185	55	678	1921	189
	PERCENT CHANGE	+.0	-8.9	-8.9	+.0	+88.9	-11.9	+30.9	+5.5	-16.8	+6.9
OLYMPIA FIELDS	1979	3,726	7,756.3	289	0	1	3	8	38	178	61
	1978	3,726	6,092.3	227	0	0	5	5	43	145	29
	PERCENT CHANGE	+.0	+27.3	+27.3	+.0	+.0	-40.0	+60.0	-11.6	+22.8	+110.3
ORLAND PARK	1979	18,035	6,376.5	1150	0	3	5	8	65	886	183
	1978	18,035	5,860.8	1057	0	0	4	13	67	791	182
	PERCENT CHANGE	+.0	+8.8	+8.8	+.0	+.0	+25.0	-38.5	-3.0	+12.0	+.5
PALATINE	1979	31,447	4,019.5	1264	1	2	12	19	183	962	85
	1978	31,447	3,707.8	1166	1	1	13	12	196	886	57
	PERCENT CHANGE	+.0	+8.4	+8.4	+.0	+100.0	-7.7	+58.3	-6.6	+8.6	+49.1
PALOS HEIGHTS	1979	10,725	2,256.4	242	0	0	2	4	31	180	25
	1978	10,725	1,911.4	205	0	0	0	2	22	160	21
	PERCENT CHANGE	+.0	+18.0	+18.0	+.0	+.0	+.0	+100.0	+40.9	+12.5	+19.0
PALOS HILLS	1979	15,573	3,570.3	556	0	1	3	15	116	342	79
	1978	15,573	3,807.9	593	0	2	4	14	117	369	87
	PERCENT CHANGE	+.0	-6.2	-6.2	+.0	-50.0	-25.0	+7.1	-.9	-7.3	-9.2
PALOS PARK	1979	3,321	2,499.2	83	0	0	0	1	29	46	7
	1978	3,321	2,950.9	98	0	0	0	4	49	36	9
	PERCENT CHANGE	+.0	-15.3	-15.3	+.0	+.0	+.0	-75.0	-40.8	+27.8	-22.2

1 ONE OR MORE MONTHS DATA MISSING 2 NO INDEX CRIMES 3 NO RETURN FROM AGENCY 4 REPORTED THRU OTHER AGENCY

Table 33—Cont'd.

CRIME INDEX AND CRIME RATES COMPARISON FOR 1979 - 1978
COUNTY TOTALS

GEOGRAPHIC AREA	YEAR	POPULATION	RATE PER 100,000	TOTAL CRIME INDEX	MURDER & VOLUN. MANSL.	FORCIBLE RAPE	ROBBERY	AGRVT. ASSAULT AND BATTERY	BURGLARY BREAKING OR ENTERING	THEFT	MOTOR VEHICLE THEFT
PARK FOREST	1979	32,408	2,160.0	700	1	3	11	15	156	431	83
	1978	32,408	1,697.1	550	0	1	9	14	141	301	84
	PERCENT CHANGE	+.0	+27.3	+27.3	+.0	+200.0	+22.2	+7.1	+10.6	+43.2	-1.2
PARK RIDGE	1979	43,311	3,467.9	1502	0	2	13	38	418	924	107
	1978	43,311	2,602.1	1127	0	0	16	35	278	725	73
	PERCENT CHANGE	+.0	+33.3	+33.3	+.0	+.0	-18.8	+8.6	+50.4	+27.4	+46.6
PHOENIX	1979	3,623	4,333.4	157	1	2	20	38	17	47	32
	1978	3,623	3,201.8	116	0	1	9	7	30	41	28
	PERCENT CHANGE	+.0	+35.3	+35.3	+.0	+100.0	+122.2	+442.9	-43.3	+14.6	+14.3
POSEN	1979	5,539	2,509.5	139	0	0	9	10	44	62	14
	1978	5,539	3,574.7	198	0	0	10	14	44	100	30
	PERCENT CHANGE	+.0	-29.8	-29.8	+.0	+.0	-10.0	-28.6	+.0	-38.0	-53.3
PROSPECT HEIGHTS	1979	11,344	7,554.7	857	0	7	9	23	252	476	90
	1978	11,344	6,391.0	725	0	7	4	22	210	413	69
	PERCENT CHANGE	+.0	+18.2	+18.2	+.0	+.0	+125.0	+4.5	+20.0	+15.3	+30.4
RICHTON PARK	1979	8,016	5,626.2	451	0	3	6	16	59	309	58
	1978	8,016	5,252.0	421	0	1	2	12	75	289	42
	PERCENT CHANGE	+.0	+7.1	+7.1	+.0	+200.0	+200.0	+33.3	-21.3	+6.9	+38.1
RIVER FOREST	1979	13,400	4,253.7	570	0	0	21	7	154	349	39
	1978	13,400	4,358.2	584	0	3	17	6	123	412	23
	PERCENT CHANGE	+.0	-2.4	-2.4	+.0	-100.0	+23.5	+16.7	+25.2	-15.3	+69.6
RIVER GROVE	1979	11,600	4,189.7	486	1	1	8	14	90	332	40
	1978	11,600	4,077.6	473	1	0	6	10	76	329	51
	PERCENT CHANGE	+.0	+2.7	+2.7	+.0	+.0	+33.3	+40.0	+18.4	+.9	-21.6
RIVERDALE	1979	16,000	3,662.5	586	0	4	14	21	108	322	117
	1978	16,000	4,250.0	680	0	1	17	15	135	361	151
	PERCENT CHANGE	+.0	-13.8	-13.8	+.0	+300.0	-17.6	+40.0	-20.0	-10.8	-22.5
RIVERSIDE	1979	10,500	2,981.0	313	0	0	8	1	74	220	10
	1978	10,500	2,590.5	272	0	3	8	8	80	160	13
	PERCENT CHANGE	+.0	+15.1	+15.1	+.0	-100.0	+.0	-87.5	-7.5	+37.5	-23.1
ROBBINS	1979	9,712	8,422.6	818	1	8	27	63	350	180	189
	1978	9,712	8,504.9	826	2	12	47	82	359	223	101
	PERCENT CHANGE	+.0	-1.0	-1.0	-50.0	-33.3	-42.6	-23.2	-2.5	-19.3	+87.1
ROLLING MEADOWS	1979	19,785	5,044.2	998	0	8	9	29	179	701	72
	1978	19,785	4,468.0	884	0	3	4	29	207	603	38
	PERCENT CHANGE	+.0	+12.9	+12.9	+.0	+166.7	+125.0	+.0	-13.5	+16.3	+89.5

1 ONE OR MORE MONTHS DATA MISSING 2 NO INDEX CRIMES 3 NO RETURN FROM AGENCY 4 REPORTED THRU OTHER AGENCY

Table 33—Cont'd.

CRIME INDEX AND CRIME RATES COMPARISON FOR 1979 - 1978
COUNTY TOTALS

GEOGRAPHIC AREA	YEAR	POPULATION	RATE PER 100,000	TOTAL CRIME INDEX	MURDER & VOLUN. MANSL.	FORCIBLE RAPE	ROBBERY	AGRVT. ASSAULT AND BATTERY	BURGLARY BREAKING OR ENTERING	THEFT	MOTOR VEHICLE THEFT
ROSEMONT	1979	4,392	20,491.8	900	0	1	3	3	29	626	238
	1978	4,392	16,188.5	711	3	1	9	2	36	519	141
	PERCENT CHANGE	+.0	+26.6	+26.6	-100.0	+.0	-66.7	+50.0	-19.4	+20.6	+68.8
SAUK VILLAGE	1979	10,544	5,292.1	558	0	1	3	18	100	396	40
	1978	10,544	5,728.4	604	0	0	11	26	144	388	35
	PERCENT CHANGE	+.0	-7.6	-7.6	+.0	+.0	-72.7	-30.8	-30.6	+2.1	+14.3
SCHAUMBURG	1979	50,639	5,961.8	3019	0	7	22	56	662	1930	342
	1978	50,639	4,838.2	2450	1	10	18	39	529	1643	210
	PERCENT CHANGE	+.0	+23.2	+23.2	-100.0	-30.0	+22.2	+43.6	+25.1	+17.5	+62.9
SCHILLER PARK	1979	12,900	7,457.4	962	0	5	11	30	278	527	111
	1978	12,900	7,155.0	923	0	6	16	18	225	558	100
	PERCENT CHANGE	+.0	+4.2	+4.2	+.0	-16.7	-31.3	+66.7	+23.6	-5.6	+11.0
SKOKIE	1979	68,911	4,832.3	3330	3	4	39	98	817	2217	152
	1978	68,911	4,333.1	2986	3	8	34	84	642	2033	182
	PERCENT CHANGE	+.0	+11.5	+11.5	+.0	-50.0	+14.7	+16.7	+27.3	+9.1	-16.5
SO CHICAGO HGTS	1979	4,959	9,336.6	463	0	1	3	11	134	265	49
	1978	4,959	9,155.1	454	0	0	7	12	153	240	42
	PERCENT CHANGE	+.0	+2.0	+2.0	+.0	+.0	-57.1	-8.3	-12.4	+10.4	+16.7
SOUTH BARRINGTON	1979	777	1,158.3	9	0	0	0	0	1	6	2
	1 1978	777	1,544.4	12	0	0	0	0	0	10	2
SOUTH HOLLAND	1979	25,220	4,135.6	1043	0	2	26	28	207	635	145
	1978	25,220	3,350.5	845	2	0	22	13	186	530	92
	PERCENT CHANGE	+.0	+23.4	+23.4	-100.0	+.0	+18.2	+115.4	+11.3	+19.8	+57.6
STEGER	1979	9,285	7,054.4	655	0	2	3	44	256	300	50
	1978	9,285	5,805.1	539	0	0	15	20	203	257	44
	PERCENT CHANGE	+.0	+21.5	+21.5	+.0	+.0	-80.0	+120.0	+26.1	+16.7	+13.6
STICKNEY	1979	6,650	4,812.0	320	0	0	9	7	87	150	67
	1978	6,650	4,601.5	306	0	2	6	4	90	142	62
	PERCENT CHANGE	+.0	+4.6	+4.6	+.0	-100.0	+50.0	+75.0	-3.3	+5.6	+8.1
STONE PARK	1979	4,429	3,048.1	135	0	0	7	22	12	71	23
	1978	4,429	3,612.6	160	0	0	3	14	10	113	20
	PERCENT CHANGE	+.0	-15.6	-15.6	+.0	+.0	+133.3	+57.1	+20.0	-37.2	+15.0
STREAMWOOD	1979	22,965	4,785.5	1099	1	0	8	24	433	598	35
	1978	23,000	3,665.2	843	0	1	8	36	245	505	48
	PERCENT CHANGE	-.2	+30.6	+30.4	+.0	-100.0	+.0	-33.3	+76.7	+18.4	-27.1

1 ONE OR MORE MONTHS DATA MISSING 2 NO INDEX CRIMES 3 NO RETURN FROM AGENCY 4 REPORTED THRU OTHER AGENCY

Table 33—Cont'd.

CRIME INDEX AND CRIME RATES COMPARISON FOR 1979 - 1978
COUNTY TOTALS

GEOGRAPHIC AREA	YEAR	POPULATION	RATE PER 100,000	TOTAL CRIME INDEX	MURDER & VOLUN. MANSL.	FORCIBLE RAPE	ROBBERY	AGRVT. ASSAULT AND BATTERY	BURGLARY BREAKING OR ENTERING	THEFT	MOTOR VEHICLE THEFT
SUMMIT	1979	11,600	4,250.0	493	0	1	22	15	135	220	100
	1978	11,600	4,017.2	466	0	1	14	29	114	236	72
	PERCENT CHANGE	+.0	+5.8	+5.8	+.0	+.0	+57.1	-48.3	+18.4	-6.8	+38.9
THORNTON	1979	3,741	3,394.8	127	0	0	4	5	45	61	12
	1978	3,741	4,945.2	185	0	0	1	8	75	85	16
	PERCENT CHANGE	+.0	-31.4	-31.4	+.0	+.0	+300.0	-37.5	-40.0	-28.2	-25.0
TINLEY PARK	1979	24,916	5,197.5	1295	0	8	10	13	204	912	148
	1978	23,207	6,062.8	1407	0	3	16	16	335	796	241
	PERCENT CHANGE	+7.4	-14.3	-8.0	+.0	+166.7	-37.5	-18.8	-39.1	+14.6	-38.6
WESTCHESTER	1979	20,100	1,766.2	355	0	0	3	4	126	205	17
	1978	20,100	1,825.9	367	0	1	10	9	95	229	23
	PERCENT CHANGE	+.0	-3.3	-3.3	+.0	-100.0	-70.0	-55.6	+32.6	-10.5	-26.1
WESTERN SPRINGS	1979	14,188	2,664.2	378	0	0	1	10	86	277	4
	1978	14,188	2,206.1	313	0	1	3	5	89	206	9
	PERCENT CHANGE	+.0	+20.8	+20.8	+.0	-100.0	-66.7	+100.0	-3.4	+34.5	-55.6
WESTHAVEN	1979	2,032	3,198.8	65	0	0	1	1	15	44	4
	1978	2,032	3,641.7	74	0	0	0	4	31	35	4
	PERCENT CHANGE	+.0	-12.2	-12.2	+.0	+.0	+.0	-75.0	-51.6	+25.7	+.0
WHEELING	1979	21,491	4,643.8	998	0	6	9	18	197	706	62
	1978	18,106	5,059.1	916	0	5	8	16	179	645	63
	PERCENT CHANGE	+18.7	-8.2	+9.0	+.0	+20.0	+12.5	+12.5	+10.1	+9.5	-1.6
WILLOW SPRINGS	1979	3,551	3,210.4	114	0	0	1	7	22	74	10
	1978	3,551	4,027.0	143	0	1	0	19	40	73	10
	PERCENT CHANGE	+.0	-20.3	-20.3	+.0	-100.0	+.0	-63.2	-45.0	+1.4	+.0
WILMETTE	1979	32,200	3,506.2	1129	0	1	4	8	259	831	26
	1978	32,200	3,503.1	1128	0	0	14	8	349	717	40
	PERCENT CHANGE	+.0	+.1	+.1	+.0	+.0	-71.4	+.0	-25.8	+15.9	-35.0
WINNETKA	1979	14,000	3,807.1	533	0	0	1	2	96	422	12
	1978	14,000	3,092.9	433	0	0	1	1	61	358	12
	PERCENT CHANGE	+.0	+23.1	+23.1	+.0	+.0	+.0	+100.0	+57.4	+17.9	+.0
WORTH	1979	12,153	3,818.0	464	0	1	8	12	149	237	57
	1978	12,153	3,274.9	398	0	2	1	5	116	229	45
	PERCENT CHANGE	+.0	+16.6	+16.6	+.0	-50.0	+700.0	+140.0	+28.4	+3.5	+26.7
CHICAGO STATE UNIV	1979	0	.0	110	0	1	5	1	1	96	6
	1978	0	.0	115	0	0	5	0	1	104	5
	PERCENT CHANGE	+.0	+.0	-4.3	+.0	+.0	+.0	+.0	+.0	-7.7	+20.0

1 ONE OR MORE MONTHS DATA MISSING 2 NO INDEX CRIMES 3 NO RETURN FROM AGENCY 4 REPORTED THRU OTHER AGENCY

Table 33—Cont'd.

CRIME INDEX AND CRIME RATES COMPARISON FOR 1979 - 1978
COUNTY TOTALS

GEOGRAPHIC AREA	YEAR	POPULATION	RATE PER 100,000	TOTAL CRIME INDEX	MURDER & VOLUN. MANSL.	FORCIBLE RAPE	ROBBERY	AGRVT. ASSAULT AND BATTERY	BURGLARY BREAKING OR ENTERING	THEFT	MOTOR VEHICLE THEFT
LOYOLA U MED CTR	1979	0	.0	341	0	0	1	1	4	332	3
	1978	0	.0	334	0	0	0	1	17	315	1
PERCENT CHANGE		+.0	+.0	+2.1	+.0	+.0	+.0	+.0	-76.5	+5.4	+200.0
MORAINE VAL C COLL	1979	0	.0	59	0	0	0	0	1	57	1
	1978	0	.0	67	0	0	0	0	0	64	3
PERCENT CHANGE		+.0	+.0	-11.9	+.0	+.0	+.0	+.0	+.0	-10.9	-66.7
MORTON JUNIOR COLL	1979	0	.0	54	0	0	0	1	2	51	0
	1978	0	.0	48	0	0	0	0	0	46	2
PERCENT CHANGE		+.0	+.0	+12.5	+.0	+.0	+.0	+.0	+.0	+10.9	-100.0
NORTHEASTERN ILL U	1979	0	.0	150	0	1	0	0	14	130	5
	1978	0	.0	165	0	0	0	1	12	151	1
PERCENT CHANGE		+.0	+.0	-9.1	+.0	+.0	+.0	-100.0	+16.7	-13.9	+400.0
THORNTON COMM COL	1979	0	.0	74	0	0	0	0	4	67	3
	1978	0	.0	66	0	0	0	0	0	60	6
PERCENT CHANGE		+.0	+.0	+12.1	+.0	+.0	+.0	+.0	+.0	+11.7	-50.0
TRITON COLLEGE	1979	0	.0	181	0	0	0	2	7	165	7
	1978	0	.0	197	0	0	1	1	14	173	8
PERCENT CHANGE		+.0	+.0	-8.1	+.0	+.0	-100.0	+100.0	-50.0	-4.6	-12.5
U OF I CIRCLE CAMP	1979	0	.0	1151	0	1	21	6	41	1063	19
	1978	0	.0	1324	0	2	17	10	51	1208	36
PERCENT CHANGE		+.0	+.0	-13.1	+.0	-50.0	+23.5	-40.0	-19.6	-12.0	-47.2
W R HARPER COLLEGE	1979	0	.0	57	0	0	0	0	4	52	1
	1978	0	.0	91	0	0	0	5	7	78	1
PERCENT CHANGE		+.0	+.0	-37.4	+.0	+.0	+.0	-100.0	-42.9	-33.3	+.0
CRAWFORD COUNTY TOTAL	1979	18,982	1,949.2	370	0	0	0	15	142	197	16
	1978	18,982	1,928.1	366	1	3	4	8	118	214	18
PERCENT CHANGE		+.0	+1.1	+1.1	-100.0	-100.0	-100.0	+87.5	+20.3	-7.9	-11.1
CRAWFORD S D	1979	11,751	1,165.9	137	0	0	0	0	84	52	1
	1978	11,751	1,046.7	123	0	0	0	0	67	54	2
PERCENT CHANGE		+.0	+11.4	+11.4	+.0	+.0	+.0	+.0	+25.4	-3.7	-50.0
ROBINSON	1979	7,231	3,222.2	233	0	0	0	15	58	145	15
	1978	7,231	3,360.5	243	1	3	4	8	51	160	16
PERCENT CHANGE		+.0	-4.1	-4.1	-100.0	-100.0	-100.0	+87.5	+13.7	-9.4	-6.3
CUMBERLAND COUNTY TOTAL	1979	10,055	1,889.6	190	0	0	2	10	36	133	9
	1978	10,055	1,382.4	139	0	0	2	4	17	109	7
PERCENT CHANGE		+.0	+36.7	+36.7	+.0	+.0	+.0	+150.0	+111.8	+22.0	+28.6

1 ONE OR MORE MONTHS DATA MISSING 2 NO INDEX CRIMES 3 NO RETURN FROM AGENCY 4 REPORTED THRU OTHER AGENCY

Table 33—Cont'd.

CRIME INDEX AND CRIME RATES COMPARISON FOR 1979 - 1978
COUNTY TOTALS

GEOGRAPHIC AREA	YEAR	POPULATION	RATE PER 100,000	TOTAL CRIME INDEX	MURDER & VOLUN. MANSL.	FORCIBLE RAPE	ROBBERY	AGRVT. ASSAULT AND BATTERY	BURGLARY BREAKING OR ENTERING	THEFT	MOTOR VEHICLE THEFT
CUMBERLAND S O	1979	7,139	1,512.8	108	0	0	1	8	22	74	3
	1978	7,139	1,288.7	92	0	0	1	3	14	70	4
	PERCENT CHANGE	+.0	+17.4	+17.4	+.0	+.0	+.0	+166.7	+57.1	+5.7	-25.0
GREENUP	1979	1,646	2,187.1	36	0	0	1	1	4	24	6
	1 1978	1,646	789.8	13	0	0	1	0	2	8	2
NEOGA	1979	1,270	3,622.0	46	0	0	0	1	10	35	0
	1978	1,270	2,677.2	34	0	0	0	1	1	31	1
	PERCENT CHANGE	+.0	+35.3	+35.3	+.0	+.0	+.0	+.0	+900.0	+12.9	-100.0
DEKALB COUNTY TOTAL	1979	68,728	3,978.0	2734	1	11	19	59	615	1871	158
	1978	68,728	3,890.7	2674	1	10	13	41	573	1901	135
	PERCENT CHANGE	+.0	+2.2	+2.2	+.0	+10.0	+46.2	+43.9	+7.3	-1.6	+17.0
DEKALB S.O.	1979	16,463	2,460.1	405	1	5	2	11	129	228	29
	1978	16,463	1,943.8	320	0	3	0	9	102	180	26
	PERCENT CHANGE	+.0	+26.6	+26.6	+.0	+66.7	+.0	+22.2	+26.5	+26.7	+11.5
DEKALB	1979	32,840	3,444.0	1131	0	3	9	18	229	805	67
	1978	32,840	3,824.6	1256	1	4	8	6	273	893	71
	PERCENT CHANGE	+.0	-10.0	-10.0	-100.0	-25.0	+12.5	+200.0	-16.1	-9.9	-5.6
GENOA	1979	3,210	4,018.7	129	0	0	3	13	20	88	5
	1978	3,210	3,395.6	109	0	0	0	6	21	75	7
	PERCENT CHANGE	+.0	+18.4	+18.3	+.0	+.0	+.0	+116.7	-4.8	+17.3	-28.6
KIRKLAND	1979	1,146	1,308.9	15	0	0	0	1	1	13	0
	1 1978	1,146	1,221.6	14	0	0	0	1	4	8	1
SANDWICH	1979	5,093	3,848.4	196	0	0	0	6	39	133	18
	1978	5,093	4,260.8	217	0	0	4	12	32	157	12
	PERCENT CHANGE	+.0	-9.7	-9.7	+.0	+.0	-100.0	-50.0	+21.9	-15.3	+50.0
SOMONAUK	1979	1,112	4,406.5	49	0	0	0	1	14	32	2
	1978	1,112	4,136.7	46	0	0	0	1	16	28	1
	PERCENT CHANGE	+.0	+6.5	+6.5	+.0	+.0	+.0	+.0	-12.5	+14.3	+100.0
SYCAMORE	1979	8,864	4,411.1	391	0	0	2	6	88	268	27
	1978	8,864	3,249.1	288	0	1	0	5	66	201	15
	PERCENT CHANGE	+.0	+35.8	+35.8	+.0	-100.0	+.0	+20.0	+33.3	+33.3	+80.0
NORTHERN ILL UNIV	1979	0	.0	418	0	3	3	3	95	304	10
	1978	0	.0	424	0	2	1	1	59	359	2
	PERCENT CHANGE	+.0	+.0	-1.4	+.0	+50.0	+200.0	+200.0	+61.0	-15.3	+400.0

1 ONE OR MORE MONTHS DATA MISSING 2 NO INDEX CRIMES 3 NO RETURN FROM AGENCY 4 REPORTED THRU OTHER AGENCY

Table 33—Cont'd.

CRIME INDEX AND CRIME RATES COMPARISON FOR 1979 - 1978
COUNTY TOTALS

GEOGRAPHIC AREA	YEAR	POPULATION	RATE PER 100,000	TOTAL CRIME INDEX	MURDER & VOLUN. MANSL.	FORCIBLE RAPE	ROBBERY	AGRVT. ASSAULT AND BATTERY	BURGLARY BREAKING OR ENTERING	THEFT	MOTOR VEHICLE THEFT
DEWITT COUNTY TOTAL	1979	16,401	4,036.3	662	2	2	8	27	144	446	33
	1978	16,401	3,481.5	571	0	1	11	27	168	333	31
PERCENT CHANGE		+.0	+15.9	+15.9	+.0	+100.0	-27.3	+.0	-14.3	+33.9	+6.5
DEWITT S.O.	1979	6,564	3,382.1	222	1	2	2	8	64	133	12
	1978	6,564	2,925.0	192	0	1	5	9	51	121	5
PERCENT CHANGE		+.0	+15.6	+15.6	+.0	+100.0	-60.0	-11.1	+25.5	+9.9	+140.0
CLINTON	1979	7,604	5,457.7	415	0	0	3	18	73	301	20
	1978	7,604	4,813.3	366	0	0	6	17	112	206	25
PERCENT CHANGE		+.0	+13.4	+13.4	+.0	+.0	-50.0	+5.9	-34.8	+46.1	-20.0
FARMER CITY	1979	2,233	1,119.6	25	1	0	3	1	7	12	1
	1 1978	2,233	582.2	13	0	0	0	1	5	6	1
DOUGLAS COUNTY TOTAL	1979	18,754	1,930.3	362	0	0	6	13	69	257	17
	1978	18,754	1,429.0	268	1	0	0	13	48	195	11
PERCENT CHANGE		+.0	+35.1	+35.1	-100.0	+.0	+.0	+.0	+43.8	+31.8	+54.5
DOUGLAS S.O.	1979	7,707	1,712.7	132	0	0	1	2	13	105	11
	1978	10,331	1,064.8	110	1	0	0	6	10	90	3
PERCENT CHANGE		-25.4	+60.8	+20.0	-100.0	+.0	+.0	-66.7	+30.0	+16.7	+266.7
ARCOLA	1979	2,276	1,713.5	39	0	0	2	1	15	20	1
	1978	2,276	2,987.7	68	0	0	0	2	16	47	3
PERCENT CHANGE		+.0	-42.6	-42.6	+.0	+.0	+.0	-50.0	-6.3	-57.4	-66.7
ARTHUR	1979	2,230	493.3	11	0	0	0	3	3	4	1
	1978	2,230	538.1	12	0	0	0	1	4	7	0
PERCENT CHANGE		+.0	-8.3	-8.3	+.0	+.0	+.0	+200.0	-25.0	-42.9	+.0
TUSCOLA	1979	3,917	3,548.6	139	0	0	2	5	34	95	3
	1978	3,917	1,991.3	78	0	0	0	4	18	51	5
PERCENT CHANGE		+.0	+78.2	+78.2	+.0	+.0	+.0	+25.0	+88.9	+86.3	-40.0
VILLA GROVE	1 1979	2,624	1,562.5	41	0	0	1	2	4	33	1
	4 1978										
DUPAGE COUNTY TOTAL	1979	574,361	4,794.7	27539	9	71	209	892	7115	17125	2118
	1978	574,361	4,508.1	25893	9	62	220	671	6580	16442	1909
PERCENT CHANGE		+.0	+6.4	+6.4	+.0	+14.5	-5.0	+32.9	+8.1	+4.2	+10.9
DUPAGE S O	1979	88,999	4,913.5	4373	2	14	44	238	1453	2179	443
	1978	97,800	3,833.3	3749	1	14	37	113	1205	1948	431
PERCENT CHANGE		-9.0	+28.1	+16.6	+100.0	+.0	+18.9	+110.6	+20.6	+11.9	+2.8

1 ONE OR MORE MONTHS DATA MISSING 2 NO INDEX CRIMES 3 NO RETURN FROM AGENCY 4 REPORTED THRU OTHER AGENCY

Table 33—Cont'd.

CRIME INDEX AND CRIME RATES COMPARISON FOR 1979 - 1978
COUNTY TOTALS

GEOGRAPHIC AREA	YEAR	POPULATION	RATE PER 100,000	TOTAL CRIME INDEX	MURDER & VOLUN. MANSL.	FORCIBLE RAPE	ROBBERY	AGRVT. ASSAULT AND BATTERY	BURGLARY BREAKING OR ENTERING	THEFT	MOTOR VEHICLE THEFT
ADDISON	1979	28,019	6,188.7	1734	1	2	10	40	427	1168	86
	1978	28,019	6,199.4	1737	0	2	19	41	514	1065	96
	PERCENT CHANGE	+.0	-.2	-.2	+.0	+.0	-47.4	-2.4	-16.9	+9.7	-10.4
BENSENVILLE	1979	13,876	7,516.6	1043	1	2	9	14	298	641	78
	1978	13,876	7,458.9	1035	0	0	11	19	275	665	65
	PERCENT CHANGE	+.0	+.8	+.8	+.0	+.0	-18.2	-26.3	+8.4	-3.6	+20.0
BLOOMINGDALE	1979	11,276	3,751.3	423	0	2	4	14	65	318	20
	1978	11,276	3,777.9	426	0	1	4	7	93	298	23
	PERCENT CHANGE	+.0	-.7	-.7	+.0	+100.0	+.0	+100.0	-30.1	+6.7	-13.0
BURR RIDGE	1979	2,228	7,719.9	172	0	0	0	0	50	110	12
	1978	2,228	8,079.0	180	0	0	0	1	39	132	8
	PERCENT CHANGE	+.0	-4.4	-4.4	+.0	+.0	+.0	-100.0	+28.2	-16.7	+50.0
CAROL STREAM	1979	13,250	6,256.6	829	0	3	4	27	207	529	59
	1978	9,460	8,678.6	821	0	2	2	31	173	565	48
	PERCENT CHANGE	+40.1	-27.9	+1.0	+.0	+50.0	+100.0	-12.9	+19.7	-6.4	+22.9
CLARENDON HILLS	1979	7,552	1,522.8	115	0	0	3	7	43	54	8
	1978	7,552	1,469.8	111	0	0	2	1	42	59	7
	PERCENT CHANGE	+.0	+3.6	+3.6	+.0	+.0	+50.0	+600.0	+2.4	-8.5	+14.3
DARIEN	1979	12,257	1,542.0	189	0	0	1	6	61	93	28
	1978	12,257	1,786.7	219	1	0	1	16	79	99	23
	PERCENT CHANGE	+.0	-13.7	-13.7	-100.0	+.0	+.0	-62.5	-22.8	-6.1	+21.7
DOWNERS GROVE	1979	38,776	4,513.1	1750	0	4	10	47	365	1196	128
	1978	38,776	5,075.3	1968	2	3	18	35	478	1306	126
	PERCENT CHANGE	+.0	-11.1	-11.1	-100.0	+33.3	-44.4	+34.3	-23.6	-8.4	+1.6
ELMHURST	1979	49,000	3,575.5	1752	1	1	13	39	408	1159	131
	1978	49,000	3,136.7	1537	1	3	13	42	358	1014	106
	PERCENT CHANGE	+.0	+13.9	+14.1	+.0	-66.7	+.0	-7.1	+14.0	+14.3	+23.6
GLEN ELLYN	1979	24,785	4,482.5	1111	0	3	6	17	296	709	80
	1978	24,785	3,635.3	901	1	3	12	20	182	637	46
	PERCENT CHANGE	+.0	+23.3	+23.3	-100.0	+.0	-50.0	-15.0	+62.6	+11.3	+73.9
GLENDALE HEIGHTS	1979	18,364	4,214.8	774	0	2	6	30	160	517	59
	1978	18,364	4,078.6	749	1	0	4	12	194	487	51
	PERCENT CHANGE	+.0	+3.3	+3.3	-100.0	+.0	+50.0	+150.0	-17.5	+6.2	+15.7
HINSDALE	1979	16,844	1,151.7	194	0	0	5	5	84	68	32
	1978	16,844	1,015.2	171	0	0	2	6	53	87	23
	PERCENT CHANGE	+.0	+13.4	+13.5	+.0	+.0	+150.0	-16.7	+58.5	-21.8	+39.1

1 ONE OR MORE MONTHS DATA MISSING 2 NO INDEX CRIMES 3 NO RETURN FROM AGENCY 4 REPORTED THRU OTHER AGENCY

Table 33—Cont'd.

CRIME INDEX AND CRIME RATES COMPARISON FOR 1979 - 1978
COUNTY TOTALS

GEOGRAPHIC AREA	YEAR	POPULATION	RATE PER 100,000	TOTAL CRIME INDEX	MURDER & VOLUN. MANSL.	FORCIBLE RAPE	ROBBERY	AGRVT. ASSAULT AND BATTERY	BURGLARY BREAKING OR ENTERING	THEFT	MOTOR VEHICLE THEFT
ITASCA	1979	6,148	4,570.6	281	0	0	1	1	66	199	14
	1978	6,148	6,245.9	384	0	0	2	6	67	285	24
	PERCENT CHANGE	+.0	-26.8	-26.8	+.0	+.0	-50.0	-83.3	-1.5	-30.2	-41.7
LISLE	1979	11,698	5,718.9	669	1	4	8	10	162	420	64
	1978	11,698	5,385.5	630	0	1	5	10	175	359	80
	PERCENT CHANGE	+.0	+6.2	+6.2	+.0	+300.0	+60.0	+.0	-7.4	+17.0	-20.0
LOMBARD	1979	37,052	5,538.2	2052	1	7	16	63	409	1368	188
	1978	37,052	5,629.9	2086	1	3	16	86	355	1474	151
	PERCENT CHANGE	+.0	-1.6	-1.6	+.0	+133.3	+.0	-26.7	+15.2	-7.2	+24.5
NAPERVILLE	1979	35,062	4,295.2	1506	0	5	8	26	398	996	73
	1978	35,062	4,537.7	1591	0	3	5	23	510	991	59
	PERCENT CHANGE	+.0	-5.3	-5.3	+.0	+66.7	+60.0	+13.0	-22.0	+.5	+23.7
OAK BROOK	1979	5,251	13,559.3	712	1	0	4	8	142	489	68
	1978	5,251	11,045.5	580	0	0	3	7	56	460	54
	PERCENT CHANGE	+.0	+22.8	+22.8	+.0	+.0	+33.3	+14.3	+153.6	+6.3	+25.9
OAK BROOK TERRACE	1979	1,692	18,676.1	316	1	0	1	5	66	210	33
	1978	1,692	12,234.0	207	0	0	5	4	42	144	12
	PERCENT CHANGE	+.0	+52.7	+52.7	+.0	+.0	-80.0	+25.0	+57.1	+45.8	+175.0
ROSELLE	1979	13,819	7,055.5	975	0	4	2	19	242	666	42
	1978	13,819	5,883.2	813	0	0	4	13	229	537	30
	PERCENT CHANGE	+.0	+19.9	+19.9	+.0	+.0	-50.0	+46.2	+5.7	+24.0	+40.0
VILLA PARK	1979	26,000	5,911.5	1537	0	7	17	45	337	1022	109
	1978	26,000	4,880.8	1269	0	4	25	35	296	803	106
	PERCENT CHANGE	+.0	+21.1	+21.1	+.0	+75.0	-32.0	+28.6	+13.9	+27.3	+2.8
WARRENVILLE	1979	6,805	3,835.4	261	0	0	2	16	73	154	16
	1978	4,386	5,084.4	223	0	0	2	10	56	143	12
	PERCENT CHANGE	+55.2	-24.6	+17.0	+.0	+.0	+.0	+60.0	+30.4	+7.7	+33.3
WAYNE	1979	820	365.9	3	0	0	1	0	1	1	0
	1978	820	1,097.6	9	0	0	0	0	4	4	1
	PERCENT CHANGE	+.0	-66.7	-66.7	+.0	+.0	+.0	+.0	-75.0	-75.0	-100.0
WEST CHICAGO	1979	12,111	5,854.2	709	0	0	3	33	107	512	54
	1978	12,689	5,808.2	737	1	0	2	33	152	512	37
	PERCENT CHANGE	-4.6	+.8	-3.8	-100.0	+.0	+50.0	+.0	-29.6	+.0	+45.9
WESTMONT	1979	13,823	6,315.6	873	0	2	5	45	264	480	77
	1978	13,823	5,751.3	795	0	1	3	24	216	481	70
	PERCENT CHANGE	+.0	+9.8	+9.8	+.0	+100.0	+66.7	+87.5	+22.2	-.2	+10.0

1 ONE OR MORE MONTHS DATA MISSING 2 NO INDEX CRIMES 3 NO RETURN FROM AGENCY 4 REPORTED THRU OTHER AGENCY

Table 33—Cont'd.

CRIME INDEX AND CRIME RATES COMPARISON FOR 1979 - 1978
COUNTY TOTALS

GEOGRAPHIC AREA	YEAR	POPULATION	RATE PER 100,000	TOTAL CRIME INDEX	MURDER & VOLUN. MANSL.	FORCIBLE RAPE	ROBBERY	AGRVT. ASSAULT AND BATTERY	BURGLARY BREAKING OR ENTERING	THEFT	MOTOR VEHICLE THEFT
WHEATON	1979	40,846	3,317.3	1355	0	4	15	25	383	857	71
	1978	40,846	2,874.2	1174	0	10	14	14	262	818	56
	PERCENT CHANGE	+.0	+15.4	+15.4	+.0	-60.0	+7.1	+78.6	+46.2	+4.8	+26.8
WILLOWBROOK	1979	2,521	12,614.0	318	0	1	2	7	50	207	51
	1978	2,521	14,399.0	363	0	0	0	11	68	223	61
	PERCENT CHANGE	+.0	-12.4	-12.4	+.0	+.0	+.0	-36.4	-26.5	-7.2	-16.4
WINFIELD	1979	4,317	2,548.1	110	0	0	0	4	22	80	4
	1978	4,317	2,501.7	108	0	1	0	2	25	78	2
	PERCENT CHANGE	+.0	+1.9	+1.9	+.0	-100.0	+.0	+100.0	-12.0	+2.6	+100.0
WOOD DALE	1979	11,173	4,215.5	471	0	2	4	17	133	285	30
	1978	11,173	4,519.8	505	0	3	3	14	121	339	25
	PERCENT CHANGE	+.0	-6.7	-6.7	+.0	-33.3	+33.3	+21.4	+9.9	-15.9	+20.0
WOODRIDGE	1979	19,997	4,660.7	932	0	2	5	84	343	438	60
	1978	16,827	4,843.4	815	0	8	6	35	261	429	76
	PERCENT CHANGE	+18.8	-3.8	+14.4	+.0	-75.0	-16.7	+140.0	+31.4	+2.1	-21.1
EDGAR COUNTY TOTAL	1979	20,794	3,611.6	751	1	0	5	50	145	513	37
	1978	20,794	3,265.4	679	2	0	7	29	153	448	40
	PERCENT CHANGE	+.0	+10.6	+10.6	-50.0	+.0	-28.6	+72.4	-5.2	+14.5	-7.5
EDGAR S.O.	1979	9,455	3,035.4	287	0	0	2	25	50	199	11
	1978	9,455	2,823.9	267	1	0	7	24	36	175	24
	PERCENT CHANGE	+.0	+7.5	+7.5	-100.0	+.0	-71.4	+4.2	+38.9	+13.7	-54.2
CHRISMAN	1 1979	1,294	77.3	1	0	0	0	0	0	1	0
	1 1978	1,294	154.6	2	0	0	0	0	1	1	0
PARIS	1979	10,045	4,609.3	463	1	0	3	25	95	313	26
	1978	10,045	4,081.6	410	1	0	0	5	116	272	16
	PERCENT CHANGE	+.0	+12.9	+12.9	+.0	+.0	+.0	+400.0	-18.1	+15.1	+62.5
EDWARDS COUNTY TOTAL	1979	7,322	682.9	50	0	0	0	2	14	33	1
	1978	7,322	846.8	62	0	0	1	7	28	22	4
	PERCENT CHANGE	+.0	-19.4	-19.4	+.0	+.0	-100.0	-71.4	-50.0	+50.0	-75.0
EDWARDS S.O.	1979	7,322	682.9	50	0	0	0	2	14	33	1
	1978	7,322	846.8	62	0	0	1	7	28	22	4
	PERCENT CHANGE	+.0	-19.4	-19.4	+.0	+.0	-100.0	-71.4	-50.0	+50.0	-75.0
EFFINGHAM COUNTY TOTAL	1979	24,789	3,166.7	785	2	2	5	30	139	572	35
	1978	26,919	2,626.4	707	0	0	7	20	118	516	46
	PERCENT CHANGE	-7.9	+20.6	+11.0	+.0	+.0	-28.6	+50.0	+17.8	+10.9	-23.9

1 ONE OR MORE MONTHS DATA MISSING 2 NO INDEX CRIMES 3 NO RETURN FROM AGENCY 4 REPORTED THRU OTHER AGENCY

Table 33—Cont'd.

CRIME INDEX AND CRIME RATES COMPARISON FOR 1979 - 1978
COUNTY TOTALS

GEOGRAPHIC AREA	YEAR	POPULATION	RATE PER 100,000	TOTAL CRIME INDEX	MURDER & VOLUN. MANSL.	FORCIBLE RAPE	ROBBERY	AGRVT. ASSAULT AND BATTERY	BURGLARY BREAKING OR ENTERING	THEFT	MOTOR VEHICLE THEFT
EFFINGHAM S.O.	1979	14,017	1,398.3	196	0	0	1	17	61	110	7
	1978	16,147	1,090.0	176	0	0	2	6	48	112	8
	PERCENT CHANGE	-13.2	+28.3	+11.4	+.0	+.0	-50.0	+183.3	+27.1	-1.8	-12.5
EFFINGHAM	1979	10,772	5,467.9	589	2	2	4	13	78	462	28
	1978	10,772	4,929.4	531	0	0	5	14	70	404	38
	PERCENT CHANGE	+.0	+10.9	+10.9	+.0	+.0	-20.0	-7.1	+11.4	+14.4	-26.3
FAYETTE COUNTY TOTAL	1979	20,208	1,479.6	299	0	0	4	7	30	243	15
	1978	20,208	1,440.0	291	0	0	6	7	46	216	16
	PERCENT CHANGE	+.0	+2.8	+2.7	+.0	+.0	-33.3	+.0	-34.8	+12.5	-6.3
FAYETTE S O	1979	15,010	879.4	132	0	0	0	3	2	120	7
	1978	15,010	1,159.2	174	0	0	1	5	28	130	10
	PERCENT CHANGE	+.0	-24.1	-24.1	+.0	+.0	-100.0	-40.0	-92.9	-7.7	-30.0
VANDALIA	1979	5,198	3,212.8	167	0	0	4	4	28	123	8
	1978	5,198	2,250.9	117	0	0	5	2	18	86	6
	PERCENT CHANGE	+.0	+42.7	+42.7	+.0	+.0	-20.0	+100.0	+55.6	+43.0	+33.3
FORD COUNTY TOTAL	1979	14,644	1,809.6	265	0	0	2	14	59	179	11
	1978	14,644	2,035.0	298	0	0	0	12	90	187	9
	PERCENT CHANGE	+.0	-11.1	-11.1	+.0	+.0	+.0	+16.7	-34.4	-4.3	+22.2
FORD S.O.	1979	6,760	932.0	63	0	0	0	7	11	41	4
	1978	6,760	1,183.4	80	0	0	0	1	36	40	3
	PERCENT CHANGE	+.0	-21.2	-21.3	+.0	+.0	+.0	+600.0	-69.4	+2.5	+33.3
GIBSON CITY	1979	3,479	1,810.9	63	0	0	0	3	17	41	2
	1978	3,479	1,753.4	61	0	0	0	5	16	36	4
	PERCENT CHANGE	+.0	+3.3	+3.3	+.0	+.0	+.0	-40.0	+6.3	+13.9	-50.0
PAXTON	1979	4,405	3,155.5	139	0	0	2	4	31	97	5
	1978	4,405	3,564.1	157	0	0	0	6	38	111	2
	PERCENT CHANGE	+.0	-11.5	-11.5	+.0	+.0	+.0	-33.3	-18.4	-12.6	+150.0
FRANKLIN COUNTY TOTAL	1979	39,929	2,539.5	1014	0	5	14	43	278	619	55
	1978	39,929	2,344.2	936	1	0	4	64	241	578	48
	PERCENT CHANGE	+.0	+8.3	+8.3	-100.0	+.0	+250.0	-32.8	+15.4	+7.1	+14.6
FRANKLIN S.O.	1979	15,302	1,156.7	177	0	1	1	4	46	116	9
	1978	15,302	1,372.4	210	1	0	0	9	35	153	12
	PERCENT CHANGE	+.0	-15.7	-15.7	-100.0	+.0	+.0	-55.6	+31.4	-24.2	-25.0
BENTON	1979	6,883	5,579.0	384	0	2	1	6	134	225	16
	1978	6,883	4,227.8	291	0	0	1	6	109	170	5
	PERCENT CHANGE	+.0	+32.0	+32.0	+.0	+.0	+.0	+.0	+22.9	+32.4	+220.0

1 ONE OR MORE MONTHS DATA MISSING 2 NO INDEX CRIMES 3 NO RETURN FROM AGENCY 4 REPORTED THRU OTHER AGENCY

Table 33—Cont'd.

CRIME INDEX AND CRIME RATES COMPARISON FOR 1979 - 1978
COUNTY TOTALS

GEOGRAPHIC AREA	YEAR	POPULATION	RATE PER 100,000	TOTAL CRIME INDEX	MURDER & VOLUN. MANSL.	FORCIBLE RAPE	ROBBERY	AGRVT. ASSAULT AND BATTERY	BURGLARY BREAKING OR ENTERING	THEFT	MOTOR VEHICLE THEFT
CHRISTOPHER	1979	2,931	1,671.8	49	0	0	2	5	4	34	4
	1978	2,931	784.7	23	0	0	0	3	12	6	2
	PERCENT CHANGE		+.0	+113.0	+.0	+.0	+.0	+66.7	-66.7	+466.7	+100.0
ROYALTON	1979	1,175	1,276.6	15	0	0	1	3	4	3	4
	1978	1,175	4,085.1	48	0	0	0	15	7	25	1
	PERCENT CHANGE		+.0	-68.8	-68.8	+.0	+.0	+.0	-80.0	-42.9	-88.0	+300.0
SESSER	1979	2,141	3,876.7	83	0	0	0	6	13	54	10
	1978	2,141	1,401.2	30	0	0	0	10	4	16	0
	PERCENT CHANGE		+.0	+176.7	+176.7	+.0	+.0	+.0	-40.0	+225.0	+237.5	+.0
WEST CITY	1 1979	642	934.6	6	0	0	0	0	1	5	0
	1 1978	642	7,632.4	49	0	0	0	0	5	36	8
WEST FRANKFORT	1979	8,901	2,977.2	265	0	2	9	14	57	175	8
	1978	8,901	2,752.5	245	0	0	3	11	58	159	14
	PERCENT CHANGE		+.0	+8.2	+8.2	+.0	+.0	+200.0	+27.3	-1.7	+10.1	-42.9
ZEIGLER	1979	1,954	1,791.2	35	0	0	0	5	19	7	4
	1978	1,954	2,047.1	40	0	0	0	10	11	13	6
	PERCENT CHANGE		+.0	-12.5	-12.5	+.0	+.0	+.0	-50.0	+72.7	-46.2	-33.3
FULTON COUNTY TOTAL	1979	41,338	2,474.7	1023	0	4	6	39	225	706	43
	1978	41,338	1,557.9	644	0	2	5	22	149	429	37
	PERCENT CHANGE		+.0	+58.8	+58.9	+.0	+100.0	+20.0	+77.3	+51.0	+64.6	+16.2
FULTON SO	1979	18,156	1,729.5	314	0	1	3	10	120	165	15
	1978	16,875	1,007.4	170	0	2	2	10	46	105	5
	PERCENT CHANGE		+7.6	+71.7	+84.7	+.0	-50.0	+50.0	+.0	+160.9	+57.1	+200.0
ASTORIA	4 1979										
	3 1978	1,281									
AVON	1 1979	1,013	.0	0	0	0	0	0	0	0	0
	3 1978	1,013									
CANTON	1979	14,300	3,657.3	523	0	2	3	12	55	430	21
	1978	14,300	2,629.4	376	0	0	3	4	80	263	26
	PERCENT CHANGE		+.0	+39.1	+39.1	+.0	+.0	+.0	+200.0	-31.3	+63.5	-19.2
CUBA	1979	1,581	1,075.3	17	0	0	0	2	4	11	0
	1 1978	1,581	126.5	2	0	0	0	0	0	2	0

1 ONE OR MORE MONTHS DATA MISSING 2 NO INDEX CRIMES 3 NO RETURN FROM AGENCY 4 REPORTED THRU OTHER AGENCY

Table 33—Cont'd.

CRIME INDEX AND CRIME RATES COMPARISON FOR 1979 - 1978
COUNTY TOTALS

GEOGRAPHIC AREA	YEAR	POPULATION	RATE PER 100,000	TOTAL CRIME INDEX	MURDER & VOLUN. MANSL.	FORCIBLE RAPE	ROBBERY	AGRVT. ASSAULT AND BATTERY	BURGLARY BREAKING OR ENTERING	THEFT	MOTOR VEHICLE THEFT
FAIRVIEW	1979	601	2,163.1	13	0	0	0	1	7	5	0
	1 1978	601	.0	0	0	0	0	0	0	0	0
FARMINGTON	1979	2,981	2,482.4	74	0	0	0	9	15	46	4
	1978	2,981	2,247.6	67	0	0	0	7	12	43	5
	PERCENT CHANGE	+.0	+10.4	+10.4	+.0	+.0	+.0	+28.6	+25.0	+7.0	-20.0
LEWISTOWN	1979	2,706	3,030.3	82	0	1	0	5	24	49	3
	1 1978	2,706	1,071.7	29	0	0	0	1	11	16	1
GALLATIN COUNTY TOTAL	1979	7,127	1,697.8	121	0	0	2	16	15	81	7
	1978	7,127	1,080.4	77	0	0	2	4	23	45	3
	PERCENT CHANGE	+.0	+57.1	+57.1	+.0	+.0	+.0	+300.0	-34.8	+80.0	+133.3
GALLATIN S.O.	1979	7,127	1,697.8	121	0	0	2	16	15	81	7
	1978	7,127	1,080.4	77	0	0	2	4	23	45	3
	PERCENT CHANGE	+.0	+57.1	+57.1	+.0	+.0	+.0	+300.0	-34.8	+80.0	+133.3
GREENE COUNTY TOTAL	1979	16,206	1,524.1	247	2	2	0	11	66	157	9
	1978	16,206	1,172.4	190	0	1	0	15	39	125	10
	PERCENT CHANGE	+.0	+30.0	+30.0	+.0	+100.0	+.0	-26.7	+69.2	+25.6	-10.0
GREENE S.O.	1979	6,756	2,457.1	166	2	1	0	8	55	93	7
	1978	6,756	1,672.6	113	0	1	0	5	24	78	5
	PERCENT CHANGE	+.0	+46.9	+46.9	+.0	+.0	+.0	+60.0	+129.2	+19.2	+40.0
CARROLLTON	1979	2,887	554.2	16	0	0	0	0	5	11	0
	1978	2,887	415.7	12	0	0	0	0	3	6	3
	PERCENT CHANGE	+.0	+33.3	+33.3	+.0	+.0	+.0	+.0	+66.7	+83.3	-100.0
GREENFIELD	2 1979	1,188	.0	0	0	0	0	0	0	0	0
	1 1978	1,188	505.1	6	0	0	0	0	3	3	0
ROODHOUSE	1979	2,374	968.8	23	0	1	0	0	3	18	1
	1 1978	2,374	716.1	17	0	0	0	2	4	10	1
WHITE HALL	1979	3,001	1,399.5	42	0	0	0	3	3	35	1
	1 1978	3,001	1,399.5	42	0	0	0	8	5	28	1
GRUNDY COUNTY TOTAL	1979	26,792	3,601.8	965	2	8	3	44	182	677	49
	1978	26,792	2,676.2	717	0	2	4	26	120	528	37
	PERCENT CHANGE	+.0	+34.6	+34.6	+.0	+300.0	-25.0	+69.2	+51.7	+28.2	+32.4

1 ONE OR MORE MONTHS DATA MISSING 2 NO INDEX CRIMES 3 NO RETURN FROM AGENCY 4 REPORTED THRU OTHER AGENCY

Table 33—Cont'd.

CRIME INDEX AND CRIME RATES COMPARISON FOR 1979 - 1978
COUNTY TOTALS

GEOGRAPHIC AREA	YEAR	POPULATION	RATE PER 100,000	TOTAL CRIME INDEX	MURDER & VOLUN. MANSL.	FORCIBLE RAPE	ROBBERY	AGRVT. ASSAULT AND BATTERY	BURGLARY BREAKING OR ENTERING	THEFT	MOTOR VEHICLE THEFT
GRUNDY S.O.	1979	13,975	3,799.6	531	2	6	2	31	119	340	31
	1978	13,975	1,867.6	261	0	1	1	16	50	182	11
	PERCENT CHANGE		+.0	+103.4	+.0	+500.0	+100.0	+93.8	+138.0	+86.8	+181.8
COAL CITY	1979	3,062	2,710.6	83	0	0	0	3	23	54	3
	1978	3,062	2,220.8	68	0	0	0	1	20	39	8
	PERCENT CHANGE		+.0	+22.1	+.0	+.0	+.0	+200.0	+15.0	+38.5	-62.5
MINOOKA	1979	1,192	3,859.1	46	0	0	0	4	12	27	3
	1 1978	1,192	3,439.6	41	0	1	0	3	12	24	1
MORRIS	1979	8,563	3,561.8	305	0	2	1	6	28	256	12
	1978	8,563	4,052.3	347	0	0	3	6	38	283	17
	PERCENT CHANGE		+.0	-12.1	-12.1	+.0	+.0	-66.7	+.0	-26.3	-9.5	-29.4
HAMILTON COUNTY TOTAL	1979	8,689	1,864.4	162	0	0	1	5	44	99	13
	1978	8,689	1,622.7	141	0	0	1	6	61	62	11
	PERCENT CHANGE		+.0	+14.9	+14.9	+.0	+.0	+.0	-16.7	-27.9	+59.7	+18.2
HAMILTON S.O.	1979	8,689	1,864.4	162	0	0	1	5	44	99	13
	1978	8,689	1,622.7	141	0	0	1	6	61	62	11
	PERCENT CHANGE		+.0	+14.9	+14.9	+.0	+.0	+.0	-16.7	-27.9	+59.7	+18.2
HANCOCK COUNTY TOTAL	1979	22,164	2,003.2	444	0	0	0	5	109	309	21
	1978	22,164	1,624.3	360	0	0	1	5	107	235	12
	PERCENT CHANGE		+.0	+23.3	+23.3	+.0	+.0	-100.0	+.0	+1.9	+31.5	+75.0
HANCOCK S O	1979	12,724	1,941.2	247	0	0	0	2	66	169	10
	1978	12,724	1,453.9	185	0	0	0	4	36	139	6
	PERCENT CHANGE		+.0	+33.5	+33.5	+.0	+.0	+.0	-50.0	+83.3	+21.6	+66.7
CARTHAGE	1 1979	3,375	1,066.7	36	0	0	0	0	6	26	4
	1 1978	3,375	1,333.3	45	0	0	0	0	26	17	2
DALLAS CITY	2 1979	1,293	.0	0	0	0	0	0	0	0	0
	1 1978	1,293	541.4	7	0	0	1	0	0	6	0
HAMILTON	1979	3,001	5,164.9	155	0	0	0	3	35	110	7
	1978	3,001	3,832.1	115	0	0	0	1	42	68	4
	PERCENT CHANGE		+.0	+34.8	+34.8	+.0	+.0	+.0	+200.0	-16.7	+61.8	+75.0
WARSAW	1979	1,771	338.8	6	0	0	0	0	2	4	0
	1 1978	1,771	451.7	8	0	0	0	0	3	5	0

1 ONE OR MORE MONTHS DATA MISSING 2 NO INDEX CRIMES 3 NO RETURN FROM AGENCY 4 REPORTED THRU OTHER AGENCY

Table 33—Cont'd.

CRIME INDEX AND CRIME RATES COMPARISON FOR 1979 - 1978
COUNTY TOTALS

GEOGRAPHIC AREA	YEAR	POPULATION	RATE PER 100,000	TOTAL CRIME INDEX	MURDER & VOLUN. MANSL.	FORCIBLE RAPE	ROBBERY	AGRVT. ASSAULT AND BATTERY	BURGLARY BREAKING OR ENTERING	THEFT	MOTOR VEHICLE THEFT
HARDIN COUNTY TOTAL	1979	4,826	746.0	36	0	0	0	8	13	15	0
	1978	4,826	518.0	25	0	0	1	3	7	13	1
PERCENT CHANGE		+.0	+44.0	+44.0	+.0	+.0	-100.0	+166.7	+85.7	+15.4	-100.0
HARDIN S.O.	1979	4,826	746.0	36	0	0	0	8	13	15	0
	1978	3,395	530.2	18	0	0	1	1	6	9	1
PERCENT CHANGE		+42.2	+40.7	+100.0	+.0	+.0	-100.0	+700.0	+116.7	+66.7	-100.0
ROSICLARE	4 1979										
	1 1978	1,431	489.2	7	0	0	0	2	1	4	0
HENDERSON COUNTY TOTAL	1979	8,103	1,851.2	150	0	1	0	10	33	93	13
	1978	8,103	1,888.2	153	0	0	0	3	44	99	7
PERCENT CHANGE		+.0	-2.0	-2.0	+.0	+.0	+.0	+233.3	-25.0	-6.1	+85.7
HENDERSON S.O.	1979	8,103	1,851.2	150	0	1	0	10	33	93	13
	1978	8,103	1,888.2	153	0	0	0	3	44	99	7
PERCENT CHANGE		+.0	-2.0	-2.0	+.0	+.0	+.0	+233.3	-25.0	-6.1	+85.7
HENRY COUNTY TOTAL	1979	54,681	1,827.0	999	1	5	4	28	182	741	38
	1978	54,681	1,859.9	1017	0	5	4	18	283	644	63
PERCENT CHANGE		+.0	-1.8	-1.8	+.0	+.0	+.0	+55.6	-35.7	+15.1	-39.7
HENRY S. O.	1979	22,476	1,699.6	382	0	4	2	16	125	218	17
	1978	22,476	1,303.6	293	0	1	0	11	133	130	18
PERCENT CHANGE		+.0	+30.4	+30.4	+.0	+300.0	+.0	+45.5	-6.0	+67.7	-5.6
COLONA	1979	1,570	2,165.6	34	0	0	0	1	13	18	2
	1 1978	1,570	1,528.7	24	0	0	0	0	4	19	1
GALVA	1979	3,100	645.2	20	0	0	0	5	2	12	1
	1 1978	3,100	548.4	17	0	1	0	0	3	10	3
GENESEO	1979	6,154	3,217.4	198	1	0	0	3	22	166	6
	1978	6,154	3,071.2	189	0	1	2	3	44	133	6
PERCENT CHANGE		+.0	+4.8	+4.8	+.0	-100.0	-100.0	+.0	-50.0	+24.8	+.0
GREEN ROCK	1979	2,764	2,387.8	66	0	0	0	0	3	56	7
	1978	2,764	3,292.3	91	0	2	1	1	9	70	8
PERCENT CHANGE		+.0	-27.5	-27.5	+.0	-100.0	-100.0	-100.0	-66.7	-20.0	-12.5
KEWANEE	1979	15,800	1,892.4	299	0	1	2	3	17	271	5
	1978	15,800	2,278.5	360	0	0	1	2	81	255	21
PERCENT CHANGE		+.0	-16.9	-16.9	+.0	+.0	+100.0	+50.0	-79.0	+6.3	-76.2

1 ONE OR MORE MONTHS DATA MISSING 2 NO INDEX CRIMES 3 NO RETURN FROM AGENCY 4 REPORTED THRU OTHER AGENCY

Table 33—Cont'd.

CRIME INDEX AND CRIME RATES COMPARISON FOR 1979 - 1978
COUNTY TOTALS

GEOGRAPHIC AREA	YEAR	POPULATION	RATE PER 100,000	TOTAL CRIME INDEX	MURDER & VOLUN. MANSL.	FORCIBLE RAPE	ROBBERY	AGRVT. ASSAULT AND BATTERY	BURGLARY BREAKING OR ENTERING	THEFT	MOTOR VEHICLE THEFT
ORION	1 1979	1,912	.0	0	0	0	0	0	0	0	0
	1 1978	1,912	2,196.7	42	0	0	0	1	9	26	6
WOODHULL	3 1979	905									
	1 1978	905	110.5	1	0	0	0	0	0	1	0
IROQUOIS COUNTY TOTAL	1979	32,259	1,416.7	457	0	0	3	17	153	266	18
	1978	32,259	1,528.3	493	0	0	1	15	170	285	22
PERCENT CHANGE		+.0	-7.3	-7.3	+.0	+.0	+200.0	+13.3	-10.0	-6.7	-18.2
IROQUOIS S.O.	1979	25,127	815.9	205	0	0	2	7	86	102	8
	1978	23,459	1,070.0	251	0	0	0	2	118	121	10
PERCENT CHANGE		+7.1	-23.7	-18.3	+.0	+.0	+.0	+250.0	-27.1	-15.7	-20.0
GILMAN	1 1979	1,799	611.5	11	0	0	0	0	0	9	2
	1 1978	1,799	945.0	17	0	0	0	0	7	8	2
MILFORD	4 1979										
	1 1978	1,668	239.8	4	0	0	0	0	0	4	0
WATSEKA	1979	5,333	4,519.0	241	0	0	1	10	67	155	8
	1978	5,333	4,144.0	221	0	0	1	13	45	152	10
PERCENT CHANGE		+.0	+9.0	+9.0	+.0	+.0	+.0	-23.1	+48.9	+2.0	-20.0
JACKSON COUNTY TOTAL	1979	50,782	7,290.0	3702	3	22	49	125	727	2663	113
	1978	50,782	7,699.6	3910	2	14	60	105	825	2777	127
PERCENT CHANGE		+.0	-5.3	-5.3	+50.0	+57.1	-18.3	+19.0	-11.9	-4.1	-11.0
JACKSON S.O.	1979	12,972	3,700.3	480	1	2	8	23	203	217	26
	1978	12,972	3,430.5	445	0	4	7	22	185	200	27
PERCENT CHANGE		+.0	+7.9	+7.9	+.0	-50.0	+14.3	+4.5	+9.7	+8.5	-3.7
CARBONDALE	1979	26,857	6,400.6	1719	1	9	28	66	340	1235	40
	1978	26,857	6,679.8	1794	2	5	38	43	408	1244	54
PERCENT CHANGE		+.0	-4.2	-4.2	-50.0	+80.0	-26.3	+53.5	-16.7	-.7	-25.9
DESOTO	1979	1,324	3,021.1	40	0	0	1	1	14	23	1
	1978	1,324	4,078.5	54	0	1	2	1	24	20	6
PERCENT CHANGE		+.0	-25.9	-25.9	+.0	-100.0	-50.0	+.0	-41.7	+15.0	-83.3
MURPHYSBORO	1979	9,629	5,701.5	549	1	3	5	23	101	384	32
	1978	9,629	6,065.0	584	0	2	10	29	126	389	28
PERCENT CHANGE		+.0	-6.0	-6.0	+.0	+50.0	-50.0	-20.7	-19.8	-1.3	+14.3

1 ONE OR MORE MONTHS DATA MISSING 2 NO INDEX CRIMES 3 NO RETURN FROM AGENCY 4 REPORTED THRU OTHER AGENCY

Table 33—Cont'd.

CRIME INDEX AND CRIME RATES COMPARISON FOR 1979 - 1978
COUNTY TOTALS

GEOGRAPHIC AREA	YEAR	POPULATION	RATE PER 100,000	TOTAL CRIME INDEX	MURDER & VOLUN. MANSL.	FORCIBLE RAPE	ROBBERY	AGRVT. ASSAULT AND BATTERY	BURGLARY BREAKING OR ENTERING	THEFT	MOTOR VEHICLE THEFT
SIU CARBONDALE	1979	0	.0	914	0	8	7	12	69	804	14
	1978	0	.0	1033	0	2	3	10	82	924	12
PERCENT CHANGE		+.0	+.0	-11.5	+.0	+300.0	+133.3	+20.0	-15.9	-13.0	+16.7
JASPER COUNTY TOTAL	1979	10,544	1,659.7	175	0	0	0	1	49	123	2
	1978	10,544	1,289.8	136	0	0	0	6	15	104	11
PERCENT CHANGE		+.0	+28.7	+28.7	+.0	+.0	+.0	-83.3	+226.7	+18.3	-81.8
JASPER S O	1979	7,356	1,305.1	96	0	0	0	0	14	82	0
	1978	7,356	870.0	64	0	0	0	1	3	55	5
PERCENT CHANGE		+.0	+50.0	+50.0	+.0	+.0	+.0	-100.0	+366.7	+49.1	-100.0
NEWTON	1979	3,188	2,478.0	79	0	0	0	1	35	41	2
	1978	3,188	2,258.5	72	0	0	0	5	12	49	6
PERCENT CHANGE		+.0	+9.7	+9.7	+.0	+.0	+.0	-80.0	+191.7	-16.3	-66.7
JEFFERSON COUNTY TOTAL	1979	32,216	5,065.8	1632	2	7	25	46	385	1111	56
	1978	32,216	4,910.6	1582	0	7	54	50	414	981	76
PERCENT CHANGE		+.0	+3.2	+3.2	+.0	+.0	-53.7	-8.0	-7.0	+13.3	-26.3
JEFFERSON S O	1979	15,355	2,266.4	348	1	1	1	12	132	195	6
	1978	15,355	2,839.5	436	0	4	3	17	156	235	21
PERCENT CHANGE		+.0	-20.2	-20.2	+.0	-75.0	-66.7	-29.4	-15.4	-17.0	-71.4
MT VERNON	1979	16,861	7,615.2	1284	1	6	24	34	253	916	50
	1978	16,861	6,796.7	1146	0	3	51	33	258	746	55
PERCENT CHANGE		+.0	+12.0	+12.0	+.0	+100.0	-52.9	+3.0	-1.9	+22.8	-9.1
JERSEY COUNTY TOTAL	1979	18,425	3,017.6	556	1	1	2	10	183	340	19
	1978	18,425	2,930.8	540	0	1	0	15	175	331	18
PERCENT CHANGE		+.0	+3.0	+3.0	+.0	+.0	+.0	-33.3	+4.6	+2.7	+5.6
JERSEY S O	1979	11,173	2,658.2	297	1	0	1	5	137	144	9
	1978	10,147	2,463.8	250	0	0	0	4	110	127	9
PERCENT CHANGE		+10.1	+7.9	+18.8	+.0	+.0	+.0	+25.0	+24.5	+13.4	+.0
GRAFTON	4 1979										
	1978	1,026	1,656.9	17	0	1	0	4	3	6	3
JERSEYVILLE	1979	7,252	3,571.4	259	0	1	1	5	46	196	10
	1978	7,252	3,764.5	273	0	0	0	7	62	198	6
PERCENT CHANGE		+.0	-5.1	-5.1	+.0	+.0	+.0	-28.6	-25.8	-1.0	+66.7
JO DAVIESS COUNTY TOTAL	1979	21,380	1,697.8	363	2	1	4	23	83	228	22
	1978	21,380	1,754.0	375	0	2	2	29	80	241	21
PERCENT CHANGE		+.0	-3.2	-3.2	+.0	-50.0	+100.0	-20.7	+3.8	-5.4	+4.8

1 ONE OR MORE MONTHS DATA MISSING 2 NO INDEX CRIMES 3 NO RETURN FROM AGENCY 4 REPORTED THRU OTHER AGENCY

Table 33—Cont'd.

CRIME INDEX AND CRIME RATES COMPARISON FOR 1979 - 1978
COUNTY TOTALS

GEOGRAPHIC AREA	YEAR	POPULATION	RATE PER 100,000	TOTAL CRIME INDEX	MURDER & VOLUN. MANSL.	FORCIBLE RAPE	ROBBERY	AGRVT. ASSAULT AND BATTERY	BURGLARY BREAKING OR ENTERING	THEFT	MOTOR VEHICLE THEFT
JO DAVIESS S.O.	1979	9,913	2,007.5	199	2	1	3	10	58	109	16
	1978	9,913	1,533.3	152	0	1	1	9	46	82	13
	PERCENT CHANGE	+.0	+30.9	+30.9	+.0	+.0	+200.0	+11.1	+26.1	+32.9	+23.1
EAST DUBUQUE	1979	2,426	2,761.7	67	0	0	0	10	2	55	0
	1978	2,426	4,822.8	117	0	0	1	7	19	89	1
	PERCENT CHANGE	+.0	-42.7	-42.7	+.0	+.0	-100.0	+42.9	-89.5	-38.2	-100.0
ELIZABETH	1 1979	712	.0	0	0	0	0	0	0	0	0
	3 1978	712									
GALENA	1979	3,959	934.6	37	0	0	0	1	12	20	4
	1978	3,959	1,641.8	65	0	1	0	7	11	40	6
	PERCENT CHANGE	+.0	-43.1	-43.1	+.0	-100.0	+.0	-85.7	+9.1	-50.0	-33.3
STOCKTON	1979	1,944	1,388.9	27	0	0	0	2	6	18	1
	1978	1,944	823.0	16	0	0	0	2	2	12	0
	PERCENT CHANGE	+.0	+68.8	+68.8	+.0	+.0	+.0	+.0	+200.0	+50.0	+.0
WARREN	1 1979	2,426	1,360.3	33	0	0	1	0	5	26	1
	1 1978	2,426	1,030.5	25	0	0	0	4	2	18	1
JOHNSON COUNTY TOTAL	1979	8,493	494.5	42	0	0	0	5	14	21	2
	1978	8,493	659.4	56	0	0	0	2	25	27	2
	PERCENT CHANGE	+.0	-25.0	-25.0	+.0	+.0	+.0	+150.0	-44.0	-22.2	+.0
JOHNSON S.O.	1979	7,073	551.4	39	0	0	0	5	12	20	2
	1978	7,073	721.1	51	0	0	0	1	23	25	2
	PERCENT CHANGE	+.0	-23.5	-23.5	+.0	+.0	+.0	+400.0	-47.8	-20.0	+.0
VIENNA	1979	1,420	211.3	3	0	0	0	0	2	1	0
	1 1978	1,420	352.1	5	0	0	0	1	2	2	0
KANE COUNTY TOTAL	1979	271,284	6,064.1	16451	15	73	302	813	4466	9827	955
	1978	271,284	4,983.0	13518	12	71	321	602	3769	8095	648
	PERCENT CHANGE	+.0	+21.7	+21.7	+25.0	+2.8	-5.9	+35.0	+18.5	+21.4	+47.4
KANE SO	1979	48,542	3,561.9	1729	2	8	22	142	640	772	143
	1978	48,542	2,956.2	1435	0	8	25	107	630	563	102
	PERCENT CHANGE	+.0	+20.5	+20.5	+.0	+.0	-12.0	+32.7	+1.6	+37.1	+40.2
AURORA PD	1979	74,200	7,766.8	5763	6	41	155	384	1413	3434	330
	1978	74,200	6,525.6	4842	8	37	184	288	1201	2950	174
	PERCENT CHANGE	+.0	+19.0	+19.0	-25.0	+10.8	-15.8	+33.3	+17.7	+16.4	+89.7

1 ONE OR MORE MONTHS DATA MISSING 2 NO INDEX CRIMES 3 NO RETURN FROM AGENCY 4 REPORTED THRU OTHER AGENCY

Table 33—Cont'd.

CRIME INDEX AND CRIME RATES COMPARISON FOR 1979 - 1978
COUNTY TOTALS

GEOGRAPHIC AREA	YEAR	POPULATION	RATE PER 100,000	TOTAL CRIME INDEX	MURDER & VOLUN. MANSL.	FORCIBLE RAPE	ROBBERY	AGRVT. ASSAULT AND BATTERY	BURGLARY BREAKING OR ENTERING	THEFT	MOTOR VEHICLE THEFT
BATAVIA	1979	12,035	5,035.3	606	0	5	3	26	168	372	32
	1978	12,035	5,492.3	661	1	3	4	20	181	414	38
	PERCENT CHANGE	+.0	-8.3	-8.3	-100.0	+66.7	-25.0	+30.0	-7.2	-10.1	-15.8
CARPENTERSVILLE	1979	24,869	6,260.8	1557	1	5	9	46	504	931	61
	1978	24,869	3,430.0	853	0	3	10	33	194	565	48
	PERCENT CHANGE	+.0	+82.5	+82.5	+.0	+66.7	-10.0	+39.4	+159.8	+64.8	+27.1
EAST DUNDEE	1979	2,942	5,098.6	150	0	0	0	5	24	111	10
	1978	2,942	4,792.7	141	0	0	0	2	30	100	9
	PERCENT CHANGE	+.0	+6.4	+6.4	+.0	+.0	+.0	+150.0	-20.0	+11.0	+11.1
ELBURN	1979	1,130	2,123.9	24	0	0	1	0	3	19	1
	1978	1,130	1,946.9	22	0	0	0	1	4	17	0
	PERCENT CHANGE	+.0	+9.1	+9.1	+.0	+.0	+.0	-100.0	-25.0	+11.8	+.0
ELGIN	1979	61,116	6,913.1	4225	5	9	91	144	1221	2543	212
	1978	61,116	5,394.7	3297	3	14	70	98	1010	1974	128
	PERCENT CHANGE	+.0	+28.1	+28.1	+66.7	-35.7	+30.0	+46.9	+20.9	+28.8	+65.6
GENEVA	1979	9,140	4,135.7	378	0	0	2	11	84	270	11
	1978	9,140	4,234.1	387	0	2	2	3	104	247	29
	PERCENT CHANGE	+.0	-2.3	-2.3	+.0	-100.0	+.0	+266.7	-19.2	+9.3	-62.1
HAMPSHIRE	1979	1,623	3,019.1	49	0	0	0	1	9	34	5
	1 1978	1,623	1,232.3	20	0	0	0	1	8	9	2
MONTGOMERY	1979	3,311	8,033.8	266	0	1	1	10	44	199	11
	1978	3,311	5,194.8	172	0	2	2	6	37	118	7
	PERCENT CHANGE	+.0	+54.7	+54.7	+.0	-50.0	-50.0	+66.7	+18.9	+68.6	+57.1
NORTH AURORA	1979	5,344	5,071.1	271	1	3	0	2	56	186	23
	1978	5,344	5,108.5	273	0	0	3	5	62	180	23
	PERCENT CHANGE	+.0	-.7	-.7	+.0	+.0	-100.0	-60.0	-9.7	+3.3	+.0
SLEEPY HOLLOW	1979	2,008	3,137.5	63	0	0	0	2	22	36	3
	1978	2,008	2,639.4	53	0	0	0	3	15	33	2
	PERCENT CHANGE	+.0	+18.9	+18.9	+.0	+.0	+.0	-33.3	+46.7	+9.1	+50.0
SOUTH ELGIN	1979	4,321	4,906.3	212	0	1	2	12	47	139	11
	1978	4,321	5,184.0	224	0	0	3	13	44	149	15
	PERCENT CHANGE	+.0	-5.4	-5.4	+.0	+.0	-33.3	-7.7	+6.8	-6.7	-26.7
ST CHARLES	1979	16,145	5,351.5	864	0	0	15	19	173	573	84
	1978	16,145	4,973.7	803	0	1	17	10	163	552	60
	PERCENT CHANGE	+.0	+7.6	+7.6	+.0	-100.0	-11.8	+90.0	+6.1	+3.8	+40.0

1 ONE OR MORE MONTHS DATA MISSING 2 NO INDEX CRIMES 3 NO RETURN FROM AGENCY 4 REPORTED THRU OTHER AGENCY

Table 33—Cont'd.

CRIME INDEX AND CRIME RATES COMPARISON FOR 1979 - 1978
COUNTY TOTALS

GEOGRAPHIC AREA	YEAR	POPULATION	RATE PER 100,000	TOTAL CRIME INDEX	MURDER & VOLUN. MANSL.	FORCIBLE RAPE	ROBBERY	AGRVT. ASSAULT AND BATTERY	BURGLARY BREAKING OR ENTERING	THEFT	MOTOR VEHICLE THEFT
SUGAR GROVE	1979	1,239	4,439.1	55	0	0	0	1	18	30	6
	1978	1,239	5,004.0	62	0	0	0	3	13	44	2
	PERCENT CHANGE	+.0	-11.3	-11.3	+.0	+.0	+.0	-66.7	+38.5	-31.8	+200.0
WEST DUNDEE	1979	3,319	6,297.1	209	0	0	1	8	36	152	12
	1978	3,319	7,803.6	259	0	1	1	9	69	170	9
	PERCENT CHANGE	+.0	-19.3	-19.3	+.0	-100.0	+.0	-11.1	-47.8	-10.6	+33.3
WAUBONSEE COLLEGE	1979	0	.0	30	0	0	0	0	4	26	0
	1978	0	.0	14	0	0	0	0	4	10	0
	PERCENT CHANGE	+.0	+.0	+114.3	+.0	+.0	+.0	+.0	+.0	+160.0	+.0
KANKAKEE COUNTY TOTAL	1979	97,352	5,390.7	5248	8	27	150	182	1511	3007	363
	1978	97,352	5,224.3	5086	3	18	95	187	1298	3209	276
	PERCENT CHANGE	+.0	+3.1	+3.1	+166.6	+50.0	+57.9	-2.7	+16.4	-6.3	+31.5
KANKAKEE S.D.	1979	34,636	2,869.8	994	4	8	14	42	508	342	76
	1978	36,541	2,750.3	1005	1	8	6	67	428	429	66
	PERCENT CHANGE	-5.2	+4.3	-1.1	+300.0	+.0	+133.3	-37.3	+18.7	-20.3	+15.2
BOURBONNAIS	1979	12,525	2,698.6	338	0	0	3	11	86	219	19
	1978	10,620	2,843.7	302	0	0	1	10	70	213	8
	PERCENT CHANGE	+17.9	-5.1	+11.9	+.0	+.0	+200.0	+10.0	+22.9	+2.8	+137.5
BRADLEY	1979	9,954	7,434.2	740	0	1	6	27	183	460	63
	1978	9,954	6,901.7	687	0	0	4	19	116	521	27
	PERCENT CHANGE	+.0	+7.7	+7.7	+.0	+.0	+50.0	+42.1	+57.8	-11.7	+133.3
HERSCHER	1979	995	4,221.1	42	0	0	0	0	20	20	2
	1978	995	4,321.6	43	0	0	0	0	15	18	10
	PERCENT CHANGE	+.0	-2.3	-2.3	+.0	+.0	+.0	+.0	+33.3	+11.1	-80.0
KANKAKEE	1979	33,500	8,802.9	2949	4	18	124	91	665	1864	183
	1978	33,500	8,549.3	2864	2	10	84	86	608	1932	142
	PERCENT CHANGE	+.0	+2.9	+2.9	+100.0	+80.0	+47.6	+5.8	+9.4	-3.5	+28.9
MANTENO	1979	2,885	4,194.1	121	0	0	1	8	38	60	14
	1978	2,885	3,570.2	103	0	0	0	4	26	62	11
	PERCENT CHANGE	+.0	+17.5	+17.5	+.0	+.0	+.0	+100.0	+46.2	-3.2	+27.3
MOMENCE	1979	2,857	2,240.1	64	0	0	2	3	11	42	6
	1978	2,857	2,870.1	82	0	0	0	1	35	34	12
	PERCENT CHANGE	+.0	-22.0	-22.0	+.0	+.0	+.0	+200.0	-68.6	+23.5	-50.0
KENDALL COUNTY TOTAL	1979	29,092	3,784.5	1101	0	6	16	40	340	636	63
	1978	29,092	3,681.4	1071	0	4	13	33	308	645	68
	PERCENT CHANGE	+.0	+2.8	+2.8	+.0	+50.0	+23.1	+21.2	+10.4	-1.4	-7.4

1 ONE OR MORE MONTHS DATA MISSING 2 NO INDEX CRIMES 3 NO RETURN FROM AGENCY 4 REPORTED THRU OTHER AGENCY

Table 33—Cont'd.

CRIME INDEX AND CRIME RATES COMPARISON FOR 1979 - 1978
COUNTY TOTALS

GEOGRAPHIC AREA	YEAR	POPULATION	RATE PER 100,000	TOTAL CRIME INDEX	MURDER & VOLUN. MANSL.	FORCIBLE RAPE	ROBBERY	AGRVT. ASSAULT AND BATTERY	BURGLARY BREAKING OR ENTERING	THEFT	MOTOR VEHICLE THEFT
KENDALL S.O.	1979	19,026	3,043.2	579	0	5	12	29	230	262	41
	1978	19,026	3,332.3	634	0	2	7	22	227	336	40
	PERCENT CHANGE		+.0	-8.7	+.0	+150.0	+71.4	+31.8	+1.3	-22.0	+2.5
OSWEGO	1 1979	2,677	2,129.2	57	0	0	0	2	12	40	3
	1 1978	2,677	2,428.1	65	0	2	2	2	7	46	6
PLANO	1979	4,936	5,004.1	247	0	1	2	7	69	159	9
	1978	4,936	4,112.6	203	0	0	2	6	40	145	10
	PERCENT CHANGE		+.0	+21.7	+.0	+.0	+.0	+16.7	+72.5	+9.7	-10.0
YORKVILLE	1979	2,453	8,887.1	218	0	0	2	2	29	175	10
	1978	2,453	6,889.5	169	0	0	2	3	34	118	12
	PERCENT CHANGE		+.0	+29.0	+.0	+.0	+.0	-33.3	-14.7	+48.3	-16.7
KNOX COUNTY TOTAL	1979	59,789	5,041.1	3014	0	6	25	78	702	2081	122
	1978	59,789	4,651.4	2781	5	9	34	87	782	1752	112
	PERCENT CHANGE		+.0	+8.4	+8.4	-100.0	-33.3	-26.5	-10.3	-10.2	+18.8	+8.9
KNOX S.O.	1979	15,176	2,807.1	426	0	0	3	18	150	230	25
	1978	15,732	2,771.4	436	3	2	3	20	197	190	21
	PERCENT CHANGE		-3.5	+1.3	-2.3	-100.0	-100.0	+.0	-10.0	-23.9	+21.1	+19.0
ABINGDON	1979	3,965	5,145.0	204	0	0	1	7	52	133	11
	1978	3,965	3,076.9	122	1	1	2	6	29	67	16
	PERCENT CHANGE		+.0	+67.2	+67.2	-100.0	-100.0	-50.0	+16.7	+79.3	+98.5	-31.3
GALESBURG	1979	36,300	6,501.4	2360	0	6	21	51	496	1708	78
	1978	36,300	5,994.5	2176	1	6	29	57	554	1457	72
	PERCENT CHANGE		+.0	+8.5	+8.5	-100.0	+.0	-27.6	-10.5	-10.5	+17.2	+8.3
KNOXVILLE	1979	2,952	67.8	2	0	0	0	2	0	0	0
	1978	2,952	1,524.4	45	0	0	0	4	2	37	2
	PERCENT CHANGE		+.0	-95.6	-95.6	+.0	+.0	+.0	-50.0	-100.0	-100.0	-100.0
WILLIAMSFIELD	1 1979	556	359.7	2	0	0	0	0	0	2	0
	4 1978										
YATES CITY	1979	840	2,381.0	20	0	0	0	0	4	8	8
	1 1978	840	238.1	2	0	0	0	0	0	1	1
LAKE COUNTY TOTAL	1979	402,081	5,895.8	23706	18	107	652	832	5943	14697	1457
	1978	402,081	5,394.6	21691	8	71	494	851	5283	13683	1302
	PERCENT CHANGE		+.0	+9.2	+9.2	+125.0	+50.7	+32.0	-2.2	+12.5	+7.4	+11.9

1 ONE OR MORE MONTHS DATA MISSING 2 NO INDEX CRIMES 3 NO RETURN FROM AGENCY 4 REPORTED THRU OTHER AGENCY

Table 33—Cont'd.

CRIME INDEX AND CRIME RATES COMPARISON FOR 1979 - 1978
COUNTY TOTALS

GEOGRAPHIC AREA	YEAR	POPULATION	RATE PER 100,000	TOTAL CRIME INDEX	MURDER & VOLUN. MANSL.	FORCIBLE RAPE	ROBBERY	AGRVT. ASSAULT AND BATTERY	BURGLARY BREAKING OR ENTERING	THEFT	MOTOR VEHICLE THEFT
LAKE S.O.	1979	72,811	5,694.1	4146	2	22	58	204	1542	1889	429
	1978	80,199	4,709.5	3777	1	14	67	211	1493	1663	328
	PERCENT CHANGE	-9.2	+20.9	+9.7	+100.0	+57.1	-13.4	-3.3	+3.3	+13.6	+30.8
ANTIOCH	1979	4,194	9,465.9	397	0	1	1	13	62	291	29
	1978	4,194	8,774.4	368	0	1	2	11	37	296	21
	PERCENT CHANGE	+.0	+7.9	+7.9	+.0	+.0	-50.0	+18.2	+67.6	-1.7	+38.1
BANNOCKBURN	1 1979	509	.0	0	0	0	0	0	0	0	0
	3 1978	509									
DEERFIELD	1979	19,000	2,757.9	524	0	0	2	1	52	459	10
	1978	19,000	2,605.3	495	0	0	3	2	46	429	15
	PERCENT CHANGE	+.0	+5.9	+5.9	+.0	+.0	-33.3	-50.0	+13.0	+7.0	-33.3
FOX LAKE	1979	5,811	15,763.2	916	0	1	13	24	207	620	51
	1978	5,811	17,122.7	995	1	0	4	20	253	677	40
	PERCENT CHANGE	+.0	-7.9	-7.9	-100.0	+.0	+225.0	+20.0	-18.2	-8.4	+27.5
GRAYSLAKE	1979	5,062	5,096.8	258	0	0	4	5	72	156	21
	1978	5,062	7,052.5	357	0	1	1	15	123	202	15
	PERCENT CHANGE	+.0	-27.7	-27.7	+.0	-100.0	+300.0	-66.7	-41.5	-22.8	+40.0
GURNEE	1979	6,377	7,652.5	488	0	0	7	7	91	330	53
	1978	5,389	7,849.3	423	0	1	6	10	82	286	38
	PERCENT CHANGE	+18.3	-2.5	+15.4	+.0	-100.0	+16.7	-30.0	+11.0	+15.4	+39.5
HAINESVILLE	1 1979	142	9,154.9	13	0	0	0	0	5	8	0
	1978	142	9,859.2	14	0	0	0	0	3	11	0
HAWTHORN WOODS	1979	1,558	1,861.4	29	0	0	0	0	12	17	0
	1 1978	939	2,555.9	24	0	0	0	0	9	15	0
HIGHLAND PARK	1979	32,300	3,083.6	996	3	1	10	15	216	672	79
	1978	32,300	2,458.2	794	0	3	9	15	158	543	66
	PERCENT CHANGE	+.0	+25.4	+25.4	+.0	-66.7	+11.1	+.0	+36.7	+23.8	+19.7
HIGHWOOD	1979	5,010	4,670.7	234	0	7	5	10	52	147	13
	1978	5,010	3,592.8	180	0	4	4	25	33	90	24
	PERCENT CHANGE	+.0	+30.0	+30.0	+.0	+75.0	+25.0	-60.0	+57.6	+63.3	-45.8
ISLAND LAKE	1979	1,988	4,929.6	98	0	0	0	2	15	79	2
	1978	1,988	5,130.8	102	0	0	0	3	18	78	3
	PERCENT CHANGE	+.0	-3.9	-3.9	+.0	+.0	+.0	-33.3	-16.7	+1.3	-33.3

1 ONE OR MORE MONTHS DATA MISSING 2 NO INDEX CRIMES 3 NO RETURN FROM AGENCY 4 REPORTED THRU OTHER AGENCY

Table 33—Cont'd.

CRIME INDEX AND CRIME RATES COMPARISON FOR 1979 - 1978
COUNTY TOTALS

GEOGRAPHIC AREA	YEAR	POPULATION	RATE PER 100,000	TOTAL CRIME INDEX	MURDER & VOLUN. MANSL.	FORCIBLE RAPE	ROBBERY	AGRVT. ASSAULT AND BATTERY	BURGLARY BREAKING OR ENTERING	THEFT	MOTOR VEHICLE THEFT
KILDEER	1979	1,107	1,716.4	19	0	0	0	0	3	13	3
	1978	1,107	2,439.0	27	0	0	0	0	7	17	3
	PERCENT CHANGE	+.0	-29.6	-29.6	+.0	+.0	+.0	+.0	-57.1	-23.5	+.0
LAKE BLUFF	1979	5,016	3,409.1	171	0	0	2	0	27	121	21
	1978	5,016	3,628.4	182	0	0	8	1	49	111	13
	PERCENT CHANGE	+.0	-6.0	-6.0	+.0	+.0	-75.0	-100.0	-44.9	+9.0	+61.5
LAKE FOREST	1979	15,243	2,873.5	438	0	1	3	6	65	349	14
	1978	15,243	2,460.1	375	0	0	1	3	64	290	17
	PERCENT CHANGE	+.0	+16.8	+16.8	+.0	+.0	+200.0	+100.0	+1.6	+20.3	-17.6
LAKE VILLA	1979	1,098	10,746.8	118	0	2	1	5	18	86	6
	1978	1,098	7,194.9	79	0	0	0	4	23	47	5
	PERCENT CHANGE	+.0	+49.4	+49.4	+.0	+.0	+.0	+25.0	-21.7	+83.0	+20.0
LAKE ZURICH	1979	8,169	2,950.2	241	0	0	1	2	56	169	13
	1978	7,550	2,291.4	173	0	0	0	7	24	127	15
	PERCENT CHANGE	+8.2	+28.8	+39.3	+.0	+.0	+.0	-71.4	+133.3	+33.1	-13.3
LIBERTYVILLE	1979	14,730	6,286.4	926	1	1	3	4	189	674	54
	1978	14,730	4,860.8	716	0	3	4	12	121	538	38
	PERCENT CHANGE	+.0	+29.3	+29.3	+.0	-66.7	-25.0	-66.7	+56.2	+25.3	+42.1
LINCOLNSHIRE	1979	4,076	3,778.2	154	0	0	0	2	29	118	5
	1978	4,076	3,557.4	145	0	0	0	0	25	112	8
	PERCENT CHANGE	+.0	+6.2	+6.2	+.0	+.0	+.0	+.0	+16.0	+5.4	-37.5
LINDENHURST	1979	4,789	4,781.8	229	0	0	1	2	49	171	6
	1978	4,789	4,489.5	215	0	0	0	4	43	162	6
	PERCENT CHANGE	+.0	+6.5	+6.5	+.0	+.0	+.0	-50.0	+14.0	+5.6	+.0
MUNDELEIN	1979	17,315	5,220.9	904	1	2	10	21	209	619	42
	1978	17,315	5,503.9	953	0	1	14	15	261	608	54
	PERCENT CHANGE	+.0	-5.1	-5.1	+.0	+100.0	-28.6	+40.0	-19.9	+1.8	-22.2
NORTH CHICAGO	1979	47,400	3,795.4	1799	2	16	145	126	405	998	107
	1978	47,400	3,409.3	1616	0	9	88	104	423	875	117
	PERCENT CHANGE	+.0	+11.3	+11.3	+.0	+77.8	+64.8	+21.2	-4.3	+14.1	-8.5
PARK CITY	1979	3,239	4,723.7	153	2	1	3	9	50	73	15
	1978	2,906	5,437.0	158	1	1	2	8	36	96	14
	PERCENT CHANGE	+11.5	-13.1	-3.2	+100.0	+.0	+50.0	+12.5	+38.9	-24.0	+7.1
RIVERWOODS	1 1979	2,182	2,062.3	45	0	0	0	1	15	29	0
	4 1978										

1 ONE OR MORE MONTHS DATA MISSING 2 NO INDEX CRIMES 3 NO RETURN FROM AGENCY 4 REPORTED THRU OTHER AGENCY

Table 33—Cont'd.

CRIME INDEX AND CRIME RATES COMPARISON FOR 1979 - 1978
COUNTY TOTALS

GEOGRAPHIC AREA	YEAR	POPULATION	RATE PER 100,000	TOTAL CRIME INDEX	MURDER & VOLUN. MANSL.	FORCIBLE RAPE	ROBBERY	AGRVT. ASSAULT AND BATTERY	BURGLARY BREAKING OR ENTERING	THEFT	MOTOR VEHICLE THEFT
ROUND LAKE	1979	3,107	9,720.0	302	0	0	5	9	78	192	18
	1978	3,107	8,529.1	265	0	0	2	4	55	192	12
PERCENT CHANGE		+.0	+14.0	+14.0	+.0	+.0	+150.0	+125.0	+41.8	+.0	+50.0
ROUND LAKE BEACH	1979	12,148	6,931.2	842	0	3	4	24	150	619	42
	1978	12,148	4,856.8	590	0	0	4	29	96	428	33
PERCENT CHANGE		+.0	+42.7	+42.7	+.0	+.0	+.0	-17.2	+56.3	+44.6	+27.3
ROUND LAKE HTS	1979	1,152	3,732.6	43	0	0	2	2	7	27	5
	1978	1,152	3,298.6	38	0	0	0	7	6	21	4
PERCENT CHANGE		+.0	+13.2	+13.2	+.0	+.0	+.0	-71.4	+16.7	+28.6	+25.0
ROUND LAKE PARK	1979	3,817	4,480.0	171	0	0	2	8	58	89	14
	1978	3,817	4,113.2	157	0	0	1	6	52	90	8
PERCENT CHANGE		+.0	+8.9	+8.9	+.0	+.0	+100.0	+33.3	+11.5	-1.1	+75.0
TOWER LAKE	1979	1,115	269.1	3	0	0	0	2	0	1	0
	1978	1,115	179.4	2	0	0	0	0	1	1	0
PERCENT CHANGE		+.0	+50.0	+50.0	+.0	+.0	+.0	+.0	-100.0	+.0	+.0
VERNON HILLS	1979	8,214	5,661.1	465	0	0	0	4	46	405	10
	1978	5,567	6,951.7	387	0	1	2	6	27	339	12
PERCENT CHANGE		+47.5	-18.6	+20.2	+.0	-100.0	-100.0	-33.3	+70.4	+19.5	-16.7
WAUCONDA	1979	5,662	5,104.2	289	0	0	3	5	67	203	11
	1978	5,662	4,362.4	247	0	0	3	6	60	170	8
PERCENT CHANGE		+.0	+17.0	+17.0	+.0	+.0	+.0	-16.7	+11.7	+19.4	+37.5
WAUKEGAN	1979	65,400	8,903.7	5823	6	31	337	179	1267	3735	268
	1978	65,400	9,130.0	5971	5	21	242	249	1259	3915	280
PERCENT CHANGE		+.0	-2.5	-2.5	+20.0	+47.6	+39.3	-28.1	+.6	-4.6	-4.3
WINTHROP HARBOR	1979	4,829	5,529.1	267	0	0	2	14	53	183	15
	1978	4,829	4,348.7	210	0	1	1	6	25	160	17
PERCENT CHANGE		+.0	+27.1	+27.1	+.0	-100.0	+100.0	+133.3	+112.0	+14.4	-11.8
ZION	1979	17,511	12,283.7	2151	1	18	28	126	772	1105	101
	1978	17,511	9,228.5	1616	0	10	26	68	368	1057	87
PERCENT CHANGE		+.0	+33.1	+33.1	+.0	+80.0	+7.7	+85.3	+109.8	+4.5	+16.1
LAKE CNTY COLLEGE	1979	0	.0	54	0	0	0	0	4	50	0
	1 1978	0	.0	41	0	0	0	0	3	37	1
LASALLE COUNTY TOTAL	1979	106,261	3,163.0	3361	2	3	10	138	821	2153	234
	1978	106,261	2,585.1	2747	6	5	36	102	746	1698	154
PERCENT CHANGE		+.0	+22.4	+22.4	-66.7	-40.0	-72.2	+35.3	+10.1	+26.8	+51.9

1 ONE OR MORE MONTHS DATA MISSING 2 NO INDEX CRIMES 3 NO RETURN FROM AGENCY 4 REPORTED THRU OTHER AGENCY

Table 33—Cont'd.

CRIME INDEX AND CRIME RATES COMPARISON FOR 1979 - 1978
COUNTY TOTALS

GEOGRAPHIC AREA	YEAR	POPULATION	RATE PER 100,000	TOTAL CRIME INDEX	MURDER & VOLUN. MANSL.	FORCIBLE RAPE	ROBBERY	AGRVT. ASSAULT AND BATTERY	BURGLARY BREAKING OR ENTERING	THEFT	MOTOR VEHICLE THEFT
LASALLE S.O.	1979	31,207	1,768.8	552	0	3	1	36	160	287	65
	1978	31,207	612.0	191	5	5	8	23	47	82	21
	PERCENT CHANGE	+.0	+189.0	+189.0	-100.0	-40.0	-87.5	+56.5	+240.4	+250.0	+209.5
LASALLE	1979	10,800	3,037.0	328	0	0	3	17	76	198	34
	1978	10,800	2,240.7	242	0	0	2	12	103	118	7
	PERCENT CHANGE	+.0	+35.5	+35.5	+.0	+.0	+50.0	+41.7	-26.2	+67.8	+385.7
LELAND	1 1979	749	1,068.1	8	0	0	0	0	3	4	1
	1 1978	749	534.0	4	0	0	0	0	4	0	0
MARSEILLES	1979	4,352	2,665.4	116	0	0	1	5	14	89	7
	1978	4,352	252.8	11	0	0	1	2	6	1	1
	PERCENT CHANGE	+.0	+954.4	+954.5	+.0	+.0	+.0	+150.0	+133.3	+8800.0	+600.0
MENDOTA	1979	6,953	1,524.5	106	0	0	2	7	16	78	3
	1978	6,953	1,323.2	92	0	0	1	0	17	69	5
	PERCENT CHANGE	+.0	+15.2	+15.2	+.0	+.0	+100.0	+.0	-5.9	+13.0	-40.0
OGLESBY	1979	4,206	3,447.5	145	0	0	0	7	28	104	6
	1978	4,206	2,805.5	118	1	0	0	8	25	79	5
	PERCENT CHANGE	+.0	+22.9	+22.9	-100.0	+.0	+.0	-12.5	+12.0	+31.6	+20.0
OTTAWA	1979	18,800	4,845.7	911	0	0	0	20	249	600	42
	1978	18,800	4,457.4	838	0	0	6	35	184	578	35
	PERCENT CHANGE	+.0	+8.7	+8.7	+.0	+.0	-100.0	-42.9	+35.3	+3.8	+20.0
PERU	1979	11,800	4,669.5	551	0	0	3	10	114	387	37
	1978	11,800	4,788.1	565	0	0	6	11	138	380	30
	PERCENT CHANGE	+.0	-2.5	-2.5	+.0	+.0	-50.0	-9.1	-17.4	+1.8	+23.3
SENECA	1979	1,794	4,124.9	74	0	0	0	7	16	46	5
	1978	1,794	4,124.9	74	0	0	0	0	18	49	7
	PERCENT CHANGE	+.0	+.0	+.0	+.0	+.0	+.0	+.0	-11.1	-6.1	-28.6
STREATOR	1979	15,600	3,653.8	570	2	0	0	29	145	360	34
	1978	15,600	3,923.1	612	0	0	12	11	204	342	43
	PERCENT CHANGE	+.0	-6.9	-6.9	+.0	+.0	-100.0	+163.6	-28.9	+5.3	-20.9
LAWRENCE COUNTY TOTAL	1979	17,475	1,682.4	294	0	3	1	7	18	258	7
	1978	17,475	57.2	10	0	0	2	4	0	3	1
	PERCENT CHANGE	+.0	+2,841.3	+2840.0	+.0	+.0	-50.0	+75.0	+.0	+8500.0	+600.0
LAWRENCE S.O.	1979	17,475	1,682.4	294	0	3	1	7	18	258	7
	1978	11,569	17.3	2	0	0	0	0	0	1	1
	PERCENT CHANGE	+51.1	+9,624.9	+14600.0	+.0	+.0	+.0	+.0	+.0	+25700.0	+600.0

1 ONE OR MORE MONTHS DATA MISSING 2 NO INDEX CRIMES 3 NO RETURN FROM AGENCY 4 REPORTED THRU OTHER AGENCY

Table 33—Cont'd.

CRIME INDEX AND CRIME RATES COMPARISON FOR 1979 - 1978
COUNTY TOTALS

GEOGRAPHIC AREA	YEAR	POPULATION	RATE PER 100,000	TOTAL CRIME INDEX	MURDER & VOLUN. MANSL.	FORCIBLE RAPE	ROBBERY	AGRVT. ASSAULT AND BATTERY	BURGLARY BREAKING OR ENTERING	THEFT	MOTOR VEHICLE THEFT
LAWRENCEVILLE	4 1979										
	1978	5,906	135.5	8	0	0	2	4	0	2	0
LEE COUNTY TOTAL	1979	34,755	1,890.4	657	3	4	5	45	177	400	23
	1978	34,755	1,634.3	568	0	1	5	9	130	393	30
PERCENT CHANGE		+.0	+15.7	+15.7	+.0	+300.0	+.0	+400.0	+36.2	+1.8	-23.3
LEE S.O.	1979	16,555	894.0	148	2	2	2	35	63	35	9
	1978	16,555	990.6	164	0	0	2	5	63	87	7
PERCENT CHANGE		+.0	-9.8	-9.8	+.0	+.0	+.0	+600.0	+.0	-59.8	+28.6
DIXON	1979	18,200	2,796.7	509	1	2	3	10	114	365	14
	1978	18,200	2,219.8	404	0	1	3	4	67	306	23
PERCENT CHANGE		+.0	+26.0	+26.0	+.0	+100.0	+.0	+150.0	+70.1	+19.3	-39.1
LIVINGSTON COUNTY TOTAL	1979	39,831	1,531.5	610	1	1	6	20	80	475	27
	1978	39,831	1,709.7	681	0	0	7	19	103	512	40
PERCENT CHANGE		+.0	-10.4	-10.4	+.0	+.0	-14.3	+5.3	-22.3	-7.2	-32.5
LIVINGSTON S. O.	1979	21,978	1,155.7	254	0	0	3	10	7	218	16
	1978	21,978	1,169.4	257	0	0	2	3	30	207	15
PERCENT CHANGE		+.0	-1.2	-1.2	+.0	+.0	+50.0	+233.3	-76.7	+5.3	+6.7
DWIGHT	1979	3,869	1,137.2	44	0	0	1	0	7	33	3
	1978	3,869	1,473.2	57	0	0	1	4	10	38	4
PERCENT CHANGE		+.0	-22.8	-22.8	+.0	+.0	+.0	-100.0	-30.0	-13.2	-25.0
FAIRBURY	2 1979	3,384	.0	0	0	0	0	0	0	0	0
	3 1978	3,384									
PONTIAC	1 1979	10,600	2,943.4	312	1	1	2	10	66	224	8
	1978	10,600	3,462.3	367	0	0	4	12	63	267	21
LOGAN COUNTY TOTAL	1979	30,361	3,514.4	1067	0	2	20	47	228	740	30
	1978	30,361	2,196.9	667	0	3	5	30	169	433	27
PERCENT CHANGE		+.0	+60.0	+60.0	+.0	-33.3	+300.0	+56.7	+34.9	+70.9	+11.1
LOGAN S.O.	1979	11,072	2,167.6	240	0	1	12	9	65	145	8
	1978	12,761	956.0	122	0	3	2	11	52	48	6
PERCENT CHANGE		-13.2	+126.7	+96.7	+.0	-66.7	+500.0	-18.2	+25.0	+202.1	+33.3
LINCOLN	1979	17,600	4,698.9	827	0	1	8	38	163	595	22
	1978	17,600	3,096.6	545	0	0	3	19	117	385	21
PERCENT CHANGE		+.0	+51.7	+51.7	+.0	+.0	+166.7	+100.0	+39.3	+54.5	+4.8

1 ONE OR MORE MONTHS DATA MISSING 2 NO INDEX CRIMES 3 NO RETURN FROM AGENCY 4 REPORTED THRU OTHER AGENCY

Table 33—Cont'd.

CRIME INDEX AND CRIME RATES COMPARISON FOR 1979 - 1978
COUNTY TOTALS

GEOGRAPHIC AREA	YEAR	POPULATION	RATE PER 100,000	TOTAL CRIME INDEX	MURDER & VOLUN. MANSL.	FORCIBLE RAPE	ROBBERY	AGRVT. ASSAULT AND BATTERY	BURGLARY BREAKING OR ENTERING	THEFT	MOTOR VEHICLE THEFT
MT PULASKI	1 1979	1,689	.0	0	0	0	0	0	0	0	0
	4 1978										
MACON COUNTY TOTAL	1979	125,145	5,599.9	7008	6	36	135	214	1761	4608	248
	1978	125,145	4,896.7	6128	9	23	144	203	1574	3942	233
	PERCENT CHANGE	+.0	+14.4	+14.4	-33.3	+56.5	-6.3	+5.4	+11.9	+16.9	+6.4
MACON S.O.	1979	31,223	2,408.5	752	0	4	7	29	312	366	34
	1978	31,223	1,960.1	612	2	1	11	41	255	279	23
	PERCENT CHANGE	+.0	+22.9	+22.9	-100.0	+300.0	-36.4	-29.3	+22.4	+31.2	+47.8
ARGENTA	1 1979	1,034	193.4	2	0	0	0	1	0	1	0
	1 1978	1,034	386.8	4	0	0	0	0	2	2	0
BLUE MOUND	1979	1,181	3,217.6	38	0	0	1	2	10	23	2
	1978	1,181	2,370.9	28	0	1	0	0	9	17	1
	PERCENT CHANGE	+.0	+35.7	+35.7	+.0	-100.0	+.0	+.0	+11.1	+35.3	+100.0
DECATUR	1979	87,641	6,947.7	6089	6	32	127	179	1399	4140	206
	1978	87,641	6,178.6	5415	7	21	133	162	1294	3592	206
	PERCENT CHANGE	+.0	+12.4	+12.4	-14.3	+52.4	-4.5	+10.5	+8.1	+15.3	+.0
MT ZION	1979	4,066	3,123.5	127	0	0	0	3	40	78	6
	1978	4,066	1,697.0	69	0	0	0	0	14	52	3
	PERCENT CHANGE	+.0	+84.1	+84.1	+.0	+.0	+.0	+.0	+185.7	+50.0	+100.0
MACOUPIN COUNTY TOTAL	1979	44,615	1,790.9	799	1	2	4	69	247	445	31
	1978	44,615	1,412.1	630	0	2	3	22	183	379	41
	PERCENT CHANGE	+.0	+26.8	+26.8	+.0	+.0	+33.3	+213.6	+35.0	+17.4	-24.4
MACOUPIN S.O.	1979	17,132	1,184.9	203	0	1	3	5	114	71	9
	1978	16,356	1,033.3	169	0	1	0	4	88	68	8
	PERCENT CHANGE	+4.7	+14.7	+20.1	+.0	+.0	+.0	+25.0	+29.5	+4.4	+12.5
BENLD	1979	1,749	2,515.7	44	0	1	0	2	6	33	2
	1978	1,749	2,687.2	47	0	0	0	1	7	35	4
	PERCENT CHANGE	+.0	-6.4	-6.4	+.0	+.0	+.0	+100.0	-14.3	-5.7	-50.0
BRIGHTON	1979	2,255	4,257.2	96	0	0	0	5	19	66	6
	1978	2,255	3,414.6	77	0	0	1	0	19	53	4
	PERCENT CHANGE	+.0	+24.7	+24.7	+.0	+.0	-100.0	+.0	+.0	+24.5	+50.0
BUNKER HILL	1979	1,670	299.4	5	0	0	0	0	3	1	1
	1 1978	1,670	778.4	13	0	1	1	0	5	3	3

1 ONE OR MORE MONTHS DATA MISSING 2 NO INDEX CRIMES 3 NO RETURN FROM AGENCY 4 REPORTED THRU OTHER AGENCY

Table 33—Cont'd.

CRIME INDEX AND CRIME RATES COMPARISON FOR 1979 - 1978
COUNTY TOTALS

GEOGRAPHIC AREA	YEAR	POPULATION	RATE PER 100,000	TOTAL CRIME INDEX	MURDER & VOLUN. MANSL.	FORCIBLE RAPE	ROBBERY	AGRVT. ASSAULT AND BATTERY	BURGLARY BREAKING OR ENTERING	THEFT	MOTOR VEHICLE THEFT
CARLINVILLE	1979	5,717	4,355.4	249	0	0	0	50	53	139	7
	1978	5,717	1,469.3	84	0	0	0	3	12	59	10
	PERCENT CHANGE	+.0	+196.4	+196.4	+.0	+.0	+.0	+1566.7	+341.7	+135.6	-30.0
GILLESPIE	1979	3,483	832.6	29	0	0	1	1	1	26	0
	1978	3,483	1,693.9	59	0	0	0	0	7	48	4
	PERCENT CHANGE	+.0	-50.8	-50.8	+.0	+.0	+.0	+.0	-85.7	-45.8	-100.0
GIRARD	1979	2,098	524.3	11	0	0	0	1	3	6	1
	1 1978	2,098	715.0	15	0	0	1	0	4	9	1
MT OLIVE	1979	2,305	477.2	11	0	0	0	0	4	6	1
	1 1978	2,305	390.5	9	0	0	0	3	1	5	0
PALMYRA	4 1979										
	1 1978	776	.0	0	0	0	0	0	0	0	0
STAUNTON	1979	4,428	248.4	11	0	0	0	1	5	5	0
	1 1978	4,428	383.9	17	0	0	0	0	2	12	3
VIRDEN	1979	3,778	3,705.7	140	1	0	0	4	39	92	4
	1978	3,778	3,705.7	140	0	0	0	11	38	87	4
	PERCENT CHANGE	+.0	+.0	+.0	+.0	+.0	+.0	-63.6	+2.6	+5.7	+.0
MADISON COUNTY TOTAL	1979	250,924	5,713.2	14336	23	74	289	460	3975	8548	967
	1978	250,924	5,408.0	13570	14	77	293	393	3736	8117	940
	PERCENT CHANGE	+.0	+5.6	+5.6	+64.2	-3.9	-1.4	+17.0	+6.4	+5.3	+2.9
MADISON S.O.	1979	76,410	3,321.5	2538	4	26	63	78	942	1228	197
	1978	76,410	3,434.1	2624	6	22	58	80	1019	1228	211
	PERCENT CHANGE	+.0	-3.2	-3.2	-33.3	+18.2	+8.6	-2.5	-7.6	+.0	-6.6
ALTON	1979	39,800	9,407.0	3744	8	12	127	118	1057	2246	176
	1978	39,800	8,927.1	3553	3	13	114	100	990	2153	180
	PERCENT CHANGE	+.0	+5.4	+5.4	+166.7	-7.7	+11.4	+18.0	+6.8	+4.3	-2.2
BETHALTO	1979	8,373	1,755.6	147	0	0	0	1	35	89	22
	1978	8,373	1,791.5	150	0	0	2	0	39	86	23
	PERCENT CHANGE	+.0	-2.0	-2.0	+.0	+.0	-100.0	+.0	-10.3	+3.5	-4.3
COLLINSVILLE	1979	18,909	6,393.8	1209	1	2	17	42	296	728	123
	1978	18,909	5,299.1	1002	1	3	21	10	199	689	79
	PERCENT CHANGE	+.0	+20.7	+20.7	+.0	-33.3	-19.0	+320.0	+48.7	+5.7	+55.7

1 ONE OR MORE MONTHS DATA MISSING 2 NO INDEX CRIMES 3 NO RETURN FROM AGENCY 4 REPORTED THRU OTHER AGENCY

Table 33—Cont'd.

CRIME INDEX AND CRIME RATES COMPARISON FOR 1979 - 1978
COUNTY TOTALS

GEOGRAPHIC AREA	YEAR	POPULATION	RATE PER 100,000	TOTAL CRIME INDEX	MURDER & VOLUN. MANSL.	FORCIBLE RAPE	ROBBERY	AGRVT. ASSAULT AND BATTERY	BURGLARY BREAKING OR ENTERING	THEFT	MOTOR VEHICLE THEFT
EAST ALTON	1979	7,665	7,684.3	589	3	1	5	15	132	401	32
	1978	7,665	8,271.4	634	0	3	8	11	162	407	43
	PERCENT CHANGE	+.0	-7.1	-7.1	+.0	-66.7	-37.5	+36.4	-18.5	-1.5	-25.6
EDWARDSVILLE	1979	11,982	6,192.6	742	0	3	7	16	180	506	30
	1978	11,982	4,723.8	566	0	0	15	17	122	380	32
	PERCENT CHANGE	+.0	+31.1	+31.1	+.0	+.0	-53.3	-5.9	+47.5	+33.2	-6.3
GRANITE CITY	1979	40,700	6,172.0	2512	2	8	31	80	656	1531	204
	1978	40,700	5,884.5	2395	2	15	33	69	621	1472	183
	PERCENT CHANGE	+.0	+4.9	+4.9	+.0	-46.7	-6.1	+15.9	+5.6	+4.0	+11.5
HAMEL PD	1 1979	454	2,643.2	12	0	0	0	1	7	4	0
	1 1978	454	881.1	4	0	0	0	0	1	3	0
HARTFORD	1979	2,260	5,442.5	123	0	0	1	8	46	64	4
	1978	2,260	5,000.0	113	0	0	0	4	27	74	8
	PERCENT CHANGE	+.0	+8.9	+8.8	+.0	+.0	+.0	+100.0	+70.4	-13.5	-50.0
HIGHLAND	1979	6,652	3,367.4	224	0	0	2	2	44	161	15
	1978	6,652	2,660.9	177	0	0	3	8	25	122	19
	PERCENT CHANGE	+.0	+26.6	+26.6	+.0	+.0	-33.3	-75.0	+76.0	+32.0	-21.1
MADISON	1979	7,094	6,681.7	474	2	4	12	32	135	245	44
	1978	7,094	5,032.4	357	0	2	6	32	93	191	33
	PERCENT CHANGE	+.0	+32.8	+32.8	+.0	+100.0	+100.0	+.0	+45.2	+28.3	+33.3
MARYVILLE	1979	1,703	2,818.6	48	0	2	2	0	19	23	2
	1978	1,703	2,936.0	50	0	1	0	1	8	33	7
	PERCENT CHANGE	+.0	-4.0	-4.0	+.0	+100.0	+.0	-100.0	+137.5	-30.3	-71.4
PONTOON BEACH	1979	3,192	3,853.3	123	1	0	3	4	24	82	9
	1978	3,192	5,043.9	161	0	0	4	4	46	92	15
	PERCENT CHANGE	+.0	-23.6	-23.6	+.0	+.0	-25.0	+.0	-47.8	-10.9	-40.0
ROXANA	1979	1,896	5,063.3	96	0	1	1	2	24	67	1
	1978	1,896	4,641.4	88	0	0	0	5	31	50	2
	PERCENT CHANGE	+.0	+9.1	+9.1	+.0	+.0	+.0	-60.0	-22.6	+34.0	-50.0
SOUTH ROXANA	1979	2,010	6,666.7	134	0	2	0	3	33	81	15
	1978	2,010	9,104.5	183	0	0	0	3	47	116	17
	PERCENT CHANGE	+.0	-26.8	-26.8	+.0	+.0	+.0	+.0	-29.8	-30.2	-11.8
TROY	1979	2,818	5,074.5	143	0	0	2	6	28	98	9
	1978	2,818	3,406.7	96	0	0	2	2	21	64	7
	PERCENT CHANGE	+.0	+49.0	+49.0	+.0	+.0	+.0	+200.0	+33.3	+53.1	+28.6

1 ONE OR MORE MONTHS DATA MISSING 2 NO INDEX CRIMES 3 NO RETURN FROM AGENCY 4 REPORTED THRU OTHER AGENCY

Table 33—Cont'd.

CRIME INDEX AND CRIME RATES COMPARISON FOR 1979 - 1978
COUNTY TOTALS

GEOGRAPHIC AREA	YEAR	POPULATION	RATE PER 100,000	TOTAL CRIME INDEX	MURDER & VOLUN. MANSL.	FORCIBLE RAPE	ROBBERY	AGRVT. ASSAULT AND BATTERY	BURGLARY BREAKING OR ENTERING	THEFT	MOTOR VEHICLE THEFT
VENICE	1979	4,715	4,284.2	202	1	4	9	17	74	92	5
	1978	4,715	4,411.5	208	0	8	18	18	53	105	6
	PERCENT CHANGE	+.0	-2.9	-2.9	+.0	-50.0	-50.0	-5.6	+39.6	-12.4	-16.7
WOOD RIVER	1979	13,200	7,303.0	964	0	6	7	12	198	676	65
	1978	13,200	7,083.3	935	1	9	8	13	203	645	56
	PERCENT CHANGE	+.0	+3.1	+3.1	-100.0	-33.3	-12.5	-7.7	-2.5	+4.8	+16.1
WORDEN	1979	1,091	366.6	4	0	0	0	1	0	2	1
	1 1978	1,091	1,008.2	11	0	0	0	2	1	8	0
LEWIS & CLARK C C	1 1979	0	.0	15	0	0	0	0	0	15	0
	1 1978	0	.0	18	0	0	0	0	3	15	0
SIU EDWARDSVILLE	1979	0	.0	292	0	3	0	22	45	209	13
	1978	0	.0	245	1	1	1	14	25	184	19
	PERCENT CHANGE	+.0	+.0	+19.2	-100.0	+200.0	-100.0	+57.1	+80.0	+13.6	-31.6
MARION COUNTY TOTAL	1979	38,855	5,667.2	2202	1	14	47	106	487	1407	140
	1978	38,855	3,760.1	1461	1	4	32	93	303	922	106
	PERCENT CHANGE	+.0	+50.7	+50.7	+.0	+250.0	+46.9	+14.0	+60.7	+52.6	+32.1
MARION S O	1979	12,982	4,059.5	527	1	6	16	4	174	273	53
	1978	12,982	947.5	123	1	1	3	4	30	58	26
	PERCENT CHANGE	+.0	+328.4	+328.5	+.0	+500.0	+433.3	+.0	+480.0	+370.7	+103.8
CENTRAL CITY	1979	1,377	4,284.7	59	0	0	0	2	10	47	0
	1 1978	1,377	145.2	2	0	0	1	0	1	0	0
CENTRALIA	1979	15,966	6,845.8	1093	0	6	27	72	223	696	69
	1978	15,966	6,044.1	965	0	2	27	60	192	628	56
	PERCENT CHANGE	+.0	+13.3	+13.3	+.0	+200.0	+.0	+20.0	+16.1	+10.8	+23.2
SALEM	1979	7,183	7,281.1	523	0	2	4	28	80	391	18
	1978	7,183	5,165.0	371	0	1	1	29	80	236	24
	PERCENT CHANGE	+.0	+41.0	+41.0	+.0	+100.0	+300.0	-3.4	+.0	+65.7	-25.0
WAMAC	1 1979	1,347	.0	0	0	0	0	0	0	0	0
	1 1978	1,347	.0	0	0	0	0	0	0	0	0
MARSHALL COUNTY TOTAL	1979	12,734	1,814.0	231	0	0	2	9	45	165	10
	1978	12,734	1,264.3	161	0	2	3	6	21	122	7
	PERCENT CHANGE	+.0	+43.5	+43.5	+.0	-100.0	-33.3	+50.0	+114.3	+35.2	+42.9

1 ONE OR MORE MONTHS DATA MISSING 2 NO INDEX CRIMES 3 NO RETURN FROM AGENCY 4 REPORTED THRU OTHER AGENCY

Table 33—Cont'd.

CRIME INDEX AND CRIME RATES COMPARISON FOR 1979 - 1978
COUNTY TOTALS

GEOGRAPHIC AREA	YEAR	POPULATION	RATE PER 100,000	TOTAL CRIME INDEX	MURDER & VOLUN. MANSL.	FORCIBLE RAPE	ROBBERY	AGRVT. ASSAULT AND BATTERY	BURGLARY BREAKING OR ENTERING	THEFT	MOTOR VEHICLE THEFT
MARSHALL S.O.	1979	7,916	1,238.0	98	0	0	1	6	17	67	7
	1978	7,916	1,313.8	104	0	2	2	4	10	81	5
	PERCENT CHANGE	+.0	-5.8	-5.8	+.0	-100.0	-50.0	+50.0	+70.0	-17.3	+40.0
HENRY	1979	2,655	2,975.5	79	0	0	1	1	9	66	2
	1978	2,655	452.0	12	0	0	0	0	3	8	1
	PERCENT CHANGE	+.0	+558.3	+558.3	+.0	+.0	+.0	+.0	+200.0	+725.0	+100.0
LACON	1979	2,163	2,496.5	54	0	0	0	2	19	32	1
	1978	2,163	2,080.4	45	0	0	1	2	8	33	1
	PERCENT CHANGE	+.0	+20.0	+20.0	+.0	+.0	-100.0	+.0	+137.5	-3.0	+.0
MASON COUNTY TOTAL	1979	17,182	2,089.4	359	0	3	2	15	93	237	9
	1978	17,182	1,507.4	259	0	1	4	7	101	137	9
	PERCENT CHANGE	+.0	+38.6	+38.6	+.0	+200.0	-50.0	+114.3	-7.9	+73.0	+.0
MASON S.O.	1979	8,800	1,590.9	140	0	3	0	8	48	79	2
	1978	8,800	1,670.5	147	0	1	3	6	61	72	4
	PERCENT CHANGE	+.0	-4.8	-4.8	+.0	+200.0	-100.0	+33.3	-21.3	+9.7	-50.0
HAVANA	1979	4,408	3,720.5	164	0	0	2	3	38	115	6
	1978	4,408	1,837.6	81	0	0	1	1	22	54	3
	PERCENT CHANGE	+.0	+102.5	+102.5	+.0	+.0	+100.0	+200.0	+72.7	+113.0	+100.0
MANITO	1979	1,344	3,645.8	49	0	0	0	0	6	42	1
	1978	1,344	2,232.1	30	0	0	0	0	17	11	2
	PERCENT CHANGE	+.0	+63.3	+63.3	+.0	+.0	+.0	+.0	-64.7	+281.8	-50.0
MASON CITY	1979	2,630	228.1	6	0	0	0	4	1	1	0
	1 1978	2,630	38.0	1	0	0	0	0	1	0	0
MASSAC COUNTY TOTAL	1979	13,277	1,641.9	218	1	4	2	7	57	139	8
	1978	13,277	1,340.7	178	0	0	3	16	43	107	9
	PERCENT CHANGE	+.0	+22.5	+22.5	+.0	+.0	-33.3	-56.3	+32.6	+29.9	-11.1
MASSAC S O	1979	6,286	1,240.9	78	1	4	2	4	9	57	1
	1978	6,286	684.1	43	0	0	2	4	11	26	0
	PERCENT CHANGE	+.0	+81.4	+81.4	+.0	+.0	+.0	+.0	-18.2	+119.2	+.0
METROPOLIS	1979	6,991	2,002.6	140	0	0	0	3	48	82	7
	1978	6,991	1,931.1	135	0	0	1	12	32	81	9
	PERCENT CHANGE	+.0	+3.7	+3.7	+.0	+.0	-100.0	-75.0	+50.0	+1.2	-22.2
MCDONOUGH COUNTY TOTAL	1979	38,562	2,842.2	1096	1	3	8	31	163	843	47
	1978	38,562	2,730.7	1053	0	3	2	26	118	875	29
	PERCENT CHANGE	+.0	+4.1	+4.1	+.0	+.0	+300.0	+19.2	+38.1	-3.7	+62.1

1 ONE OR MORE MONTHS DATA MISSING 2 NO INDEX CRIMES 3 NO RETURN FROM AGENCY 4 REPORTED THRU OTHER AGENCY

Table 33—Cont'd.

CRIME INDEX AND CRIME RATES COMPARISON FOR 1979 - 1978
COUNTY TOTALS

GEOGRAPHIC AREA	YEAR	POPULATION	RATE PER 100,000	TOTAL CRIME INDEX	MURDER & VOLUN. MANSL.	FORCIBLE RAPE	ROBBERY	AGRVT. ASSAULT AND BATTERY	BURGLARY BREAKING OR ENTERING	THEFT	MOTOR VEHICLE THEFT
MCDONOUGH S.O.	1979	15,067	1,758.8	265	1	1	2	14	73	164	10
	1978	15,067	497.8	75	0	1	0	16	17	40	1
	PERCENT CHANGE	+.0	+253.3	+253.3	+.0	+.0	+.0	-12.5	+329.4	+310.0	+900.0
MACOMB	1979	23,495	1,796.1	422	0	1	4	14	87	287	29
	1978	23,495	2,426.0	570	0	1	2	7	101	434	25
	PERCENT CHANGE	+.0	-26.0	-26.0	+.0	+.0	+100.0	+100.0	-13.9	-33.9	+16.0
WESTERN ILL UNIV	1979	0	.0	409	0	1	2	3	3	392	8
	1978	0	.0	408	0	1	0	3	0	401	3
	PERCENT CHANGE	+.0	+.0	+.2	+.0	+.0	+.0	+.0	+.0	-2.2	+166.7
MCHENRY COUNTY TOTAL	1979	125,954	4,255.5	5360	2	6	24	204	1198	3619	307
	1978	125,954	3,837.9	4834	0	8	21	162	1094	3296	253
	PERCENT CHANGE	+.0	+10.9	+10.9	+.0	-25.0	+14.3	+25.9	+9.5	+9.8	+21.3
MCHENRY S.O.	1979	54,192	3,919.4	2124	1	3	10	56	757	1140	157
	1978	54,192	3,356.6	1819	0	4	7	45	644	1003	116
	PERCENT CHANGE	+.0	+16.8	+16.8	+.0	-25.0	+42.9	+24.4	+17.5	+13.7	+35.3
ALGONQUIN	1979	3,962	4,341.2	172	1	0	2	13	32	112	12
	1978	3,962	3,104.5	123	0	1	2	4	37	75	4
	PERCENT CHANGE	+.0	+39.8	+39.8	+.0	-100.0	+.0	+225.0	-13.5	+49.3	+200.0
CARY	1979	4,862	2,961.7	144	0	2	1	5	28	104	4
	1978	4,862	2,344.7	114	0	0	2	9	16	83	4
	PERCENT CHANGE	+.0	+26.3	+26.3	+.0	+.0	-50.0	-44.4	+75.0	+25.3	+.0
CRYSTAL LAKE	1979	16,797	5,465.3	918	0	0	4	29	76	785	24
	1978	16,797	5,495.0	923	0	0	2	18	86	789	28
	PERCENT CHANGE	+.0	-.5	-.5	+.0	+.0	+100.0	+61.1	-11.6	-.5	-14.3
FOX RIV VAL GARDEN	1 1979	428	1,869.2	8	0	0	0	0	2	6	0
	1 1978	428	2,336.4	10	0	0	0	3	2	4	1
FOX RIVER GROVE	1979	2,262	5,437.7	123	0	0	0	9	20	89	5
	1978	2,262	4,111.4	93	0	1	0	1	17	70	4
	PERCENT CHANGE	+.0	+32.3	+32.3	+.0	-100.0	+.0	+800.0	+17.6	+27.1	+25.0
HARVARD	1979	5,156	3,297.1	170	0	0	0	5	20	139	6
	1978	5,156	2,812.3	145	0	0	2	7	24	106	6
	PERCENT CHANGE	+.0	+17.2	+17.2	+.0	+.0	-100.0	-28.6	-16.7	+31.1	+.0
HEBRON	1979	787	3,430.7	27	0	0	0	1	5	21	0
	1978	787	1,778.9	14	0	0	0	1	4	6	3
	PERCENT CHANGE	+.0	+92.9	+92.9	+.0	+.0	+.0	+.0	+25.0	+250.0	-100.0

1 ONE OR MORE MONTHS DATA MISSING 2 NO INDEX CRIMES 3 NO RETURN FROM AGENCY 4 REPORTED THRU OTHER AGENCY

Table 33—Cont'd.

CRIME INDEX AND CRIME RATES COMPARISON FOR 1979 - 1978
COUNTY TOTALS

GEOGRAPHIC AREA	YEAR	POPULATION	RATE PER 100,000	TOTAL CRIME INDEX	MURDER & VOLUN. MANSL.	FORCIBLE RAPE	ROBBERY	AGRVT. ASSAULT AND BATTERY	BURGLARY BREAKING OR ENTERING	THEFT	MOTOR VEHICLE THEFT
HOLIDAY HILLS	3 1979	900									
	3 1978	900									
HUNTLEY	1979	1,443	4,781.7	69	0	0	0	8	14	42	5
	1978	1,443	4,435.2	64	0	0	0	1	21	33	9
	PERCENT CHANGE	+.0	+7.8	+7.8	+.0	+.0	+.0	+700.0	-33.3	+27.3	-44.4
LAKE IN THE HILLS	1979	4,960	2,661.3	132	0	0	0	5	21	102	4
	1978	4,960	2,842.7	141	0	0	0	5	34	97	5
	PERCENT CHANGE	+.0	-6.4	-6.4	+.0	+.0	+.0	+.0	-38.2	+5.2	-20.0
LAKEWOOD	1 1979	1,185	421.9	5	0	0	0	0	3	2	0
	1 1978	1,185	2,700.4	32	0	0	0	1	4	25	2
MARENGO	1979	4,112	4,474.7	184	0	1	1	12	30	112	28
	1978	4,112	3,039.9	125	0	1	1	10	24	82	7
	PERCENT CHANGE	+.0	+47.2	+47.2	+.0	+.0	+.0	+20.0	+25.0	+36.6	+300.0
MCCULLOM LAKE	1979	879	3,413.0	30	0	0	0	0	8	22	0
	1 1978	879	3,299.2	29	0	0	0	3	7	19	0
MCHENRY	1979	10,059	6,074.2	611	0	0	3	25	74	480	29
	1978	10,059	5,587.0	562	0	1	2	17	81	424	37
	PERCENT CHANGE	+.0	+8.7	+8.7	+.0	-100.0	+50.0	+47.1	-8.6	+13.2	-21.6
OAKWOOD HILLS	1979	1,090	1,467.9	16	0	0	0	2	7	7	0
	1 1978	1,090	2,293.6	25	0	0	0	0	8	17	0
RICHMOND	1979	1,162	4,561.1	53	0	0	0	1	20	29	3
	1 1978	1,162	3,356.3	39	0	0	0	3	10	26	0
SPRING GROVE	1 1979	351	2,279.2	8	0	0	0	0	0	5	3
	1 1978	351	6,267.8	22	0	0	0	0	3	18	1
WOODSTOCK	1979	11,367	4,979.3	566	0	0	3	33	81	422	27
	1978	11,367	4,873.8	554	0	0	3	34	72	419	26
	PERCENT CHANGE	+.0	+2.2	+2.2	+.0	+.0	+.0	-2.9	+12.5	+.7	+3.8
MCLEAN COUNTY TOTAL	1979	114,345	5,307.6	6069	2	22	83	224	1637	3831	270
	1978	114,345	5,269.1	6025	7	24	71	196	1578	3860	289
	PERCENT CHANGE	+.0	+.7	+.7	-71.4	-8.3	+16.9	+14.3	+3.7	-.8	-6.6

1 ONE OR MORE MONTHS DATA MISSING 2 NO INDEX CRIMES 3 NO RETURN FROM AGENCY 4 REPORTED THRU OTHER AGENCY

Table 33—Cont'd.

CRIME INDEX AND CRIME RATES COMPARISON FOR 1979 - 1978
COUNTY TOTALS

GEOGRAPHIC AREA	YEAR	POPULATION	RATE PER 100,000	TOTAL CRIME INDEX	MURDER & VOLUN. MANSL.	FORCIBLE RAPE	ROBBERY	AGRVT. ASSAULT AND BATTERY	BURGLARY BREAKING OR ENTERING	THEFT	MOTOR VEHICLE THEFT
MCLEAN S.O.	1979	36,346	1,780.1	647	0	2	5	60	234	308	38
	1978	36,346	2,132.3	775	4	6	7	68	228	440	22
	PERCENT CHANGE	+.0	-16.5	-16.5	-100.0	-66.7	-28.6	-11.8	+2.6	-30.0	+72.7
BLOOMINGTON	1979	41,409	8,355.7	3460	2	12	59	119	869	2226	173
	1978	41,409	7,940.3	3288	2	7	44	96	856	2090	193
	PERCENT CHANGE	+.0	+5.2	+5.2	+.0	+71.4	+34.1	+24.0	+1.5	+6.5	-10.4
CHENOA	1 1979	1,874	1,013.9	19	0	0	0	0	10	8	1
	1 1978	1,874	2,081.1	39	0	0	0	1	12	20	6
NORMAL	1979	34,716	3,908.9	1357	0	7	17	32	436	816	49
	1978	34,716	3,750.4	1302	1	7	16	23	362	845	48
	PERCENT CHANGE	+.0	+4.2	+4.2	-100.0	+.0	+6.3	+39.1	+20.4	-3.4	+2.1
ILLINOIS STATE UNI	1979	0	.0	586	0	1	2	13	88	473	9
	1978	0	.0	621	0	4	4	8	120	465	20
	PERCENT CHANGE	+.0	+.0	-5.6	+.0	-75.0	-50.0	+62.5	-26.7	+1.7	-55.0
MENARD COUNTY TOTAL	1979	10,545	1,896.6	200	0	0	1	6	75	112	6
	1978	10,545	2,029.4	214	3	1	1	14	85	103	7
	PERCENT CHANGE	+.0	-6.5	-6.5	-100.0	-100.0	+.0	-57.1	-11.8	+8.7	-14.3
MENARD S.O.	1979	5,982	2,022.7	121	0	0	1	2	47	68	3
	1978	5,982	2,123.0	127	3	1	1	11	54	53	4
	PERCENT CHANGE	+.0	-4.7	-4.7	-100.0	-100.0	+.0	-81.8	-13.0	+28.3	-25.0
ATHENS	1979	1,167	3,770.4	44	0	0	0	2	13	27	2
	1 1978	1,167	3,684.7	43	0	0	0	2	16	24	1
GREENVIEW	1979	745	268.5	2	0	0	0	0	2	0	0
	1 1978	745	268.5	2	0	0	0	0	2	0	0
PETERSBURG	1979	2,651	1,244.8	33	0	0	0	2	13	17	1
	1978	2,651	1,584.3	42	0	0	0	1	13	26	2
	PERCENT CHANGE	+.0	-21.4	-21.4	+.0	+.0	+.0	+100.0	+.0	-34.6	-50.0
MERCER COUNTY TOTAL	1979	16,694	1,743.1	291	0	0	7	14	74	189	7
	1978	16,694	1,803.0	301	0	0	2	10	109	169	11
	PERCENT CHANGE	+.0	-3.3	-3.3	+.0	+.0	+250.0	+40.0	-32.1	+11.8	-36.4
MERCER S.O.	1979	13,344	1,731.1	231	0	0	5	12	60	149	5
	1978	13,344	1,716.1	229	0	0	2	8	83	132	4
	PERCENT CHANGE	+.0	+.9	+.9	+.0	+.0	+150.0	+50.0	-27.7	+12.9	+25.0

1 ONE OR MORE MONTHS DATA MISSING 2 NO INDEX CRIMES 3 NO RETURN FROM AGENCY 4 REPORTED THRU OTHER AGENCY

Table 33—Cont'd.

CRIME INDEX AND CRIME RATES COMPARISON FOR 1979 - 1978
COUNTY TOTALS

GEOGRAPHIC AREA	YEAR	POPULATION	RATE PER 100,000	TOTAL CRIME INDEX	MURDER & VCLUN. MANSL.	FORCIBLE RAPE	ROBBERY	AGRVT. ASSAULT AND BATTERY	BURGLARY BREAKING OR ENTERING	THEFT	MOTOR VEHICLE THEFT
ALEDO	1979	3,350	1,791.0	60	0	0	2	2	14	40	2
	1978	3,350	2,149.3	72	0	0	0	2	26	37	7
	PERCENT CHANGE	+.0	-16.7	-16.7	+.0	+.0	+.0	+.0	-46.2	+8.1	-71.4
MONROE COUNTY TOTAL	1979	18,977	1,127.7	214	0	0	1	8	74	119	12
	1978	18,977	1,001.2	190	1	2	1	15	40	121	10
	PERCENT CHANGE	+.0	+12.6	+12.6	-100.0	-100.0	+.0	-46.7	+85.0	-1.7	+20.0
MONROE S.O.	1979	10,129	404.8	41	0	0	0	1	20	20	0
	1978	10,129	473.9	48	0	2	0	3	19	23	1
	PERCENT CHANGE	+.0	-14.6	-14.6	+.0	-100.0	+.0	-66.7	+5.3	-13.0	-100.0
COLUMBIA	1979	4,268	2,741.3	117	0	0	1	6	54	50	6
	1978	4,268	1,968.1	84	0	0	0	9	17	51	7
	PERCENT CHANGE	+.0	+39.3	+39.3	+.0	+.0	+.0	-33.3	+217.6	-2.0	-14.3
WATERLOO	1979	4,580	1,222.7	56	0	0	0	1	0	49	6
	1978	4,580	1,266.4	58	1	0	1	3	4	47	2
	PERCENT CHANGE	+.0	-3.5	-3.4	-100.0	+.0	-100.0	-66.7	-100.0	+4.3	+200.0
MONTGOMERY COUNTY TOTAL	1979	29,721	1,716.0	510	1	1	5	12	177	297	17
	1978	29,721	1,514.1	450	1	1	4	23	144	257	20
	PERCENT CHANGE	+.0	+13.3	+13.3	+.0	+.0	+25.0	-47.8	+22.9	+15.6	-15.0
MONTGOMERY S.O.	1979	14,581	967.0	141	0	1	2	6	49	79	4
	1978	14,581	795.6	116	0	0	0	5	50	56	5
	PERCENT CHANGE	+.0	+21.5	+21.6	+.0	+.0	+.0	+20.0	-2.0	+41.1	-20.0
HILLSBORO	1979	4,298	1,651.9	71	1	0	1	0	28	37	4
	1978	4,298	1,861.3	80	0	0	1	0	21	52	6
	PERCENT CHANGE	+.0	-11.3	-11.3	+.0	+.0	+.0	+.0	+33.3	-28.8	-33.3
LITCHFIELD	1979	7,243	3,741.5	271	0	0	2	6	94	163	6
	1978	7,243	3,396.4	246	1	0	3	15	72	146	9
	PERCENT CHANGE	+.0	+10.2	+10.2	-100.0	+.0	-33.3	-60.0	+30.6	+11.6	-33.3
NOKOMIS	1979	2,551	823.2	21	0	0	0	0	5	13	3
	1978	2,551	235.2	6	0	1	0	1	1	3	0
	PERCENT CHANGE	+.0	+250.0	+250.0	+.0	-100.0	+.0	-100.0	+400.0	+333.3	+.0
WITT	1 1979	1,048	572.5	6	0	0	0	0	1	5	0
	1 1978	1,048	190.8	2	0	0	0	2	0	0	0
MORGAN COUNTY TOTAL	1979	35,578	5,171.7	1840	0	5	15	40	513	1205	62
	1978	35,578	4,202.0	1495	0	4	14	34	390	1014	39
	PERCENT CHANGE	+.0	+23.1	+23.1	+.0	+25.0	+7.1	+17.6	+31.5	+18.8	+59.0

1 ONE OR MORE MONTHS DATA MISSING 2 NO INDEX CRIMES 3 NO RETURN FROM AGENCY 4 REPORTED THRU OTHER AGENCY

Table 33—Cont'd.

CRIME INDEX AND CRIME RATES COMPARISON FOR 1979 - 1978
COUNTY TOTALS

GEOGRAPHIC AREA	YEAR	POPULATION	RATE PER 100,000	TOTAL CRIME INDEX	MURDER & VOLUN. MANSL.	FORCIBLE RAPE	ROBBERY	AGRVT. ASSAULT AND BATTERY	BURGLARY BREAKING OR ENTERING	THEFT	MOTOR VEHICLE THEFT
MORGAN S.O.	1979	11,599	2,939.9	341	0	1	2	22	103	204	9
	1978	11,599	1,939.8	225	0	0	3	6	79	126	11
	PERCENT CHANGE	+.0	+51.6	+51.6	+.0	+.0	-33.3	+266.7	+30.4	+61.9	-18.2
JACKSONVILLE	1979	20,600	6,854.4	1412	0	3	11	18	397	932	51
	1978	20,600	5,854.4	1206	0	4	11	27	304	833	27
	PERCENT CHANGE	+.0	+17.1	+17.1	+.0	-25.0	+.0	-33.3	+30.6	+11.9	+88.9
SOUTH JACKSONVILLE	1979	3,379	2,574.7	87	0	1	2	0	13	69	2
	1978	3,379	1,894.1	64	0	0	0	1	7	55	1
	PERCENT CHANGE	+.0	+35.9	+35.9	+.0	+.0	+.0	-100.0	+85.7	+25.5	+100.0
MOULTRIE COUNTY TOTAL	1979	12,691	764.3	97	0	1	0	4	22	68	2
	1978	12,691	984.9	125	0	0	0	2	30	86	7
	PERCENT CHANGE	+.0	-22.4	-22.4	+.0	+.0	+.0	+100.0	-26.7	-20.9	-71.4
MOULTRIE S.O.	1979	8,549	748.6	64	0	0	0	0	11	51	2
	1978	8,549	1,438.8	123	0	0	0	1	30	85	7
	PERCENT CHANGE	+.0	-48.0	-48.0	+.0	+.0	+.0	-100.0	-63.3	-40.0	-71.4
SULLIVAN	1979	4,142	796.7	33	0	1	0	4	11	17	0
	1 1978	4,142	48.3	2	0	0	0	1	0	1	0
OGLE COUNTY TOTAL	1979	42,166	1,472.8	621	0	1	7	22	165	396	30
	1978	42,166	1,076.7	454	2	6	2	22	118	286	18
	PERCENT CHANGE	+.0	+36.8	+36.8	-100.0	-83.3	+250.0	+.0	+39.8	+38.5	+66.7
OGLE S.O.	1979	22,142	627.8	139	0	1	0	5	69	60	4
	1978	22,142	600.7	133	2	4	0	8	72	46	1
	PERCENT CHANGE	+.0	+4.5	+4.5	-100.0	-75.0	+.0	-37.5	-4.2	+30.4	+300.0
BYRON	1979	1,852	2,051.8	38	0	0	0	1	5	27	5
	1978	1,852	1,727.9	32	0	0	0	6	4	20	2
	PERCENT CHANGE	+.0	+18.7	+18.8	+.0	+.0	+.0	-83.3	+25.0	+35.0	+150.0
MT MORRIS	1979	3,196	1,251.6	40	0	0	0	0	5	35	0
	1978	3,196	1,189.0	38	0	2	0	2	4	29	1
	PERCENT CHANGE	+.0	+5.3	+5.3	+.0	-100.0	+.0	-100.0	+25.0	+20.7	-100.0
OREGON	1979	3,565	56.1	2	0	0	0	2	0	0	0
	1978	3,565	84.2	3	0	0	0	2	1	0	0
	PERCENT CHANGE	+.0	-33.4	-33.3	+.0	+.0	+.0	+.0	-100.0	+.0	+.0
POLO	1979	2,561	2,420.9	62	0	0	0	4	15	43	0
	1978	2,561	1,561.9	40	0	0	1	1	5	33	0
	PERCENT CHANGE	+.0	+55.0	+55.0	+.0	+.0	-100.0	+300.0	+200.0	+30.3	+.0

1 ONE OR MORE MONTHS DATA MISSING 2 NO INDEX CRIMES 3 NO RETURN FROM AGENCY 4 REPORTED THRU OTHER AGENCY

Table 33—Cont'd.

CRIME INDEX AND CRIME RATES COMPARISON FOR 1979 - 1978
COUNTY TOTALS

GEOGRAPHIC AREA	YEAR	POPULATION	RATE PER 100,000	TOTAL CRIME INDEX	MURDER & VOLUN. MANSL.	FORCIBLE RAPE	ROBBERY	AGRVT. ASSAULT AND BATTERY	BURGLARY BREAKING OR ENTERING	THEFT	MOTOR VEHICLE THEFT
ROCHELLE	1979	8,850	3,841.8	340	0	0	7	10	71	231	21
	1978	8,850	2,350.3	208	0	0	1	3	32	158	14
	PERCENT CHANGE	+.0	+63.5	+63.5	+.0	+.0	+600.0	+233.3	+121.9	+46.2	+50.0
PEORIA COUNTY TOTAL	1979	197,971	7,298.5	14449	11	96	384	1552	3768	8020	618
	1978	197,971	6,583.8	13034	4	85	369	1514	3479	7016	567
	PERCENT CHANGE	+.0	+10.9	+10.9	+175.0	+12.9	+4.1	+2.5	+8.3	+14.3	+9.0
PEORIA S.O.	1979	46,277	3,183.0	1473	3	9	28	120	463	764	86
	1978	46,277	2,301.4	1065	0	4	14	88	373	504	82
	PERCENT CHANGE	+.0	+38.3	+38.3	+.0	+125.0	+100.0	+36.4	+24.1	+51.6	+4.9
BARTONVILLE	1979	6,145	4,263.6	262	0	2	1	4	46	199	10
	1978	6,145	3,336.0	205	0	0	5	3	36	154	7
	PERCENT CHANGE	+.0	+27.8	+27.8	+.0	+.0	-80.0	+33.3	+27.8	+29.2	+42.9
CHILLICOTHE	1979	5,982	5,182.2	310	0	2	1	44	65	169	29
	1978	5,982	3,928.5	235	0	0	1	55	52	112	15
	PERCENT CHANGE	+.0	+31.9	+31.9	+.0	+.0	+.0	-20.0	+25.0	+50.9	+93.3
ELMWOOD	1979	2,300	1,478.3	34	0	0	0	0	12	17	5
	1978	2,300	1,260.9	29	0	0	0	1	10	14	4
	PERCENT CHANGE	+.0	+17.2	+17.2	+.0	+.0	+.0	-100.0	+20.0	+21.4	+25.0
HANNA CITY	1979	1,291	1,394.3	18	0	0	0	3	6	8	1
	1978	1,291	852.1	11	0	0	0	0	2	6	3
	PERCENT CHANGE	+.0	+63.6	+63.6	+.0	+.0	+.0	+.0	+200.0	+33.3	-66.7
NORWOOD	2 1979	637	..0	0	0	0	0	0	0	0	0
	3 1978	637									
PEORIA	1979	127,100	9,483.8	12054	5	80	351	1351	3109	6692	466
	1978	127,100	8,804.1	11190	4	79	348	1351	2927	6045	436
	PERCENT CHANGE	+.0	+7.7	+7.7	+ 25.0	+1.3	+.9	+.0	+6.2	+10.7	+6.9
PEORIA HEIGHTS	1979	8,239	3,580.5	295	0	3	3	30	67	171	21
	1978	8,239	3,629.1	299	0	2	1	16	79	181	20
	PERCENT CHANGE	+.0	-1.3	-1.3	+.0	+50.0	+200.0	+87.5	-15.2	-5.5	+5.0
PERRY COUNTY TOTAL	1979	19,568	2,217.9	434	1	2	3	30	109	272	17
	1978	19,568	2,059.5	403	1	3	2	31	106	235	25
	PERCENT CHANGE	+.0	+7.7	+7.7	+.0	-33.3	+50.0	-3.2	+2.8	+15.7	-32.0
PERRY SO	1979	8,621	1,380.4	119	0	1	0	10	47	59	2
	1978	8,109	1,899.1	154	0	0	1	7	57	84	5
	PERCENT CHANGE	+6.3	-27.3	-22.7	+.0	+.0	-100.0	+42.9	-17.5	-29.8	-60.0

1 ONE OR MORE MONTHS DATA MISSING 2 NO INDEX CRIMES 3 NO RETURN FROM AGENCY 4 REPORTED THRU OTHER AGENCY

Table 33—Cont'd.

CRIME INDEX AND CRIME RATES COMPARISON FOR 1979 - 1978
COUNTY TOTALS

GEOGRAPHIC AREA	YEAR	POPULATION	RATE PER 100,000	TOTAL CRIME INDEX	MURDER & VOLUN. MANSL.	FORCIBLE RAPE	ROBBERY	AGRVT. ASSAULT AND BATTERY	BURGLARY BREAKING OR ENTERING	THEFT	MOTOR VEHICLE THEFT
CUTLER	4 1979										
	1 1978	512	585.9	3	0	0	0	1	2	0	0
DUQUOIN	1979	6,740	3,679.5	248	1	1	3	16	48	165	14
	1978	6,740	3,086.1	208	1	3	1	23	36	129	15
	PERCENT CHANGE	+.0	+19.2	+19.2	+.0	-66.7	+200.0	-30.4	+33.3	+27.9	-6.7
PINCKNEYVILLE	1979	3,402	1,969.4	67	0	0	0	4	14	48	1
	1978	3,402	1,117.0	38	0	0	0	0	11	22	5
	PERCENT CHANGE	+.0	+76.3	+76.3	+.0	+.0	+.0	+.0	+27.3	+118.2	-80.0
TAMAROA	2 1979	805	.0	0	0	0	0	0	0	0	0
	3 1978	805									
PIATT COUNTY TOTAL	1979	15,175	1,647.4	250	0	1	1	9	75	158	6
	1978	15,175	1,785.8	271	0	1	3	15	77	165	10
	PERCENT CHANGE	+.0	-7.8	-7.7	+.0	+.0	-66.7	-40.0	-2.6	-4.2	-40.0
PIATT S.O.	1979	10,815	1,359.2	147	0	0	1	7	44	91	4
	1978	10,815	1,248.3	135	0	0	2	11	57	62	3
	PERCENT CHANGE	+.0	+8.9	+8.9	+.0	+.0	-50.0	-36.4	-22.8	+46.8	+33.3
MONTICELLO	1979	4,360	2,362.4	103	0	1	0	2	31	67	2
	1978	4,360	3,119.3	136	0	1	1	4	20	103	7
	PERCENT CHANGE	+.0	-24.3	-24.3	+.0	+.0	-100.0	-50.0	+55.0	-35.0	-71.4
PIKE COUNTY TOTAL	1979	18,744	1,792.5	336	1	1	0	23	88	213	10
	1978	18,744	714.9	134	0	1	0	6	26	100	1
	PERCENT CHANGE	+.0	+150.7	+150.7	+.0	+.0	+.0	+283.3	+238.5	+113.0	+900.0
PIKE S.O.	1979	14,469	1,948.9	282	1	1	0	21	78	171	10
	1978	14,469	663.5	96	0	1	0	4	26	64	1
	PERCENT CHANGE	+.0	+193.7	+193.7	+.0	+.0	+.0	+425.0	+200.0	+167.2	+900.0
PITTSFIELD	1979	4,275	1,263.2	54	0	0	0	2	10	42	0
	1978	4,275	888.9	38	0	0	0	2	0	36	0
	PERCENT CHANGE	+.0	+42.1	+42.1	+.0	+.0	+.0	+.0	+.0	+16.7	+.0
POPE COUNTY TOTAL	1979	4,198	2,596.5	109	0	1	0	7	28	68	5
	1978	4,198	1,881.8	79	0	0	1	2	17	50	9
	PERCENT CHANGE	+.0	+38.0	+38.0	+.0	+.0	-100.0	+250.0	+64.7	+36.0	-44.4
POPE S.O.	1979	4,198	2,596.5	109	0	1	0	7	28	68	5
	1978	4,198	1,881.8	79	0	0	1	2	17	50	9
	PERCENT CHANGE	+.0	+38.0	+38.0	+.0	+.0	-100.0	+250.0	+64.7	+36.0	-44.4

1 ONE OR MORE MONTHS DATA MISSING 2 NO INDEX CRIMES 3 NO RETURN FROM AGENCY 4 REPORTED THRU OTHER AGENCY

Table 33—Cont'd.

CRIME INDEX AND CRIME RATES COMPARISON FOR 1979 - 1978
COUNTY TOTALS

GEOGRAPHIC AREA	YEAR	POPULATION	RATE PER 100,000	TOTAL CRIME INDEX	MURDER & VOLUN. MANSL.	FORCIBLE RAPE	ROBBERY	AGRVT. ASSAULT AND BATTERY	BURGLARY BREAKING OR ENTERING	THEFT	MOTOR VEHICLE THEFT
PULASKI COUNTY TOTAL	1979	8,591	884.6	76	1	0	0	25	10	37	3
	1978	8,591	663.5	57	1	1	5	16	12	20	2
PERCENT CHANGE		+.0	+33.3	+33.3	+.0	-100.0	-100.0	+56.3	-16.7	+85.0	+50.0
PULASKI S.O.	1979	8,591	884.6	76	1	0	0	25	10	37	3
	1978	8,591	663.5	57	1	1	5	16	12	20	2
PERCENT CHANGE		+.0	+33.3	+33.3	+.0	-100.0	-100.0	+56.3	-16.7	+85.0	+50.0
PUTNAM COUNTY TOTAL	1979	5,217	1,667.6	87	0	0	0	4	14	66	3
	1978	5,217	1,610.1	84	0	0	0	1	24	56	3
PERCENT CHANGE		+.0	+3.6	+3.6	+.0	+.0	+.0	+300.0	-41.7	+17.9	+.0
PUTNAM S.O.	1979	5,217	1,667.6	87	0	0	0	4	14	66	3
	1978	5,217	1,610.1	84	0	0	0	1	24	56	3
PERCENT CHANGE		+.0	+3.6	+3.6	+.0	+.0	+.0	+300.0	-41.7	+17.9	+.0
RANDOLPH COUNTY TOTAL	1979	31,185	1,754.0	547	2	2	5	15	159	327	37
	1978	31,185	1,715.6	535	0	3	0	26	165	299	42
PERCENT CHANGE		+.0	+2.2	+2.2	+.0	-33.3	+.0	-42.3	-3.6	+9.4	-11.9
RANDOLPH S.O.	1979	17,559	1,173.2	206	2	1	1	5	85	106	6
	1978	17,559	1,133.3	199	0	1	0	5	90	99	4
PERCENT CHANGE		+.0	+3.5	+3.5	+.0	+.0	+.0	+.0	-5.6	+7.1	+50.0
CHESTER	1979	5,349	1,944.3	104	0	1	2	4	18	67	12
	1978	5,349	1,719.9	92	0	1	0	9	16	51	15
PERCENT CHANGE		+.0	+13.0	+13.0	+.0	+.0	+.0	-55.6	+12.5	+31.4	-20.0
COULTERVILLE	1979	1,195	1,924.7	23	0	0	1	2	7	13	0
	1 1978	1,195	1,757.3	21	0	1	0	1	14	3	2
RED BUD	1979	2,743	1,932.2	53	0	0	0	0	22	25	6
	1 1978	2,743	1,057.2	29	0	0	0	1	7	20	1
SPARTA	1979	4,339	3,710.5	161	0	0	1	4	27	116	13
	1978	4,339	4,471.1	194	0	0	0	10	38	126	20
PERCENT CHANGE		+.0	-17.0	-17.0	+.0	+.0	+.0	-60.0	-28.9	-7.9	-35.0
RICHLAND COUNTY TOTAL	1979	16,499	3,012.3	497	0	4	2	35	90	348	18
	1978	16,499	3,157.8	521	0	2	0	31	88	381	19
PERCENT CHANGE		+.0	-4.6	-4.6	+.0	+100.0	+.0	+12.9	+2.3	-8.7	-5.3
RICHLAND S.O.	1979	7,459	1,595.4	119	0	0	0	6	42	63	8
	1978	7,459	1,072.5	80	0	1	0	5	24	47	3
PERCENT CHANGE		+.0	+48.8	+48.8	+.0	-100.0	+.0	+20.0	+75.0	+34.0	+166.7

1 ONE OR MORE MONTHS DATA MISSING 2 NO INDEX CRIMES 3 NO RETURN FROM AGENCY 4 REPORTED THRU OTHER AGENCY

Table 33—Cont'd.

CRIME INDEX AND CRIME RATES COMPARISON FOR 1979 - 1978
COUNTY TOTALS

GEOGRAPHIC AREA	YEAR	POPULATION	RATE PER 100,000	TOTAL CRIME INDEX	MURDER & VOLUN. MANSL.	FORCIBLE RAPE	ROBBERY	AGRVT. ASSAULT AND BATTERY	BURGLARY BREAKING OR ENTERING	THEFT	MOTOR VEHICLE THEFT
OLNEY	1979	9,040	4,181.4	378	0	4	2	29	48	285	10
	1978	9,040	4,878.3	441	0	1	0	26	64	334	16
	PERCENT CHANGE		+.0	-14.3	+.0	+300.0	+.0	+11.5	-25.0	-14.7	-37.5
ROCK ISLAND COUNTY TOTAL	1979	164,821	6,059.3	9987	9	45	205	387	3004	5830	507
	1978	164,821	5,689.2	9377	6	35	214	335	2840	5479	468
	PERCENT CHANGE		+ 6.5	+ 6.5	+ 50.0	+28.6	-4.2	+15.5	+ 5.8	+ 6.4	+ 8.3
ROCK ISLAND S.O.	1979	28,175	2,094.1	590	0	6	1	3	265	271	44
	1978	29,406	1,860.2	547	1	5	2	3	233	269	34
	PERCENT CHANGE		-4.2	+12.6	+7.9	-100.0	+20.0	-50.0	+.0	+13.7	+.7	+29.4
ANDALUSIA	1979	1,094	2,742.2	30	0	0	0	2	2	25	1
	1978	1,094	1,462.5	16	0	0	0	0	5	11	0
	PERCENT CHANGE		+.0	+87.5	+87.5	+.0	+.0	+.0	+.0	-60.0	+127.3	+.0
COAL VALLEY	1979	3,111	5,175.2	161	0	1	1	4	61	91	3
	1978	3,111	5,207.3	162	0	0	0	6	48	103	5
	PERCENT CHANGE		+.0	-.6	-.6	+.0	+.0	+.0	-33.3	+27.1	-11.7	-40.0
EAST MOLINE	1979	20,956	5,454.3	1143	1	4	12	43	364	658	61
	1978	20,956	6,427.8	1347	0	3	14	35	387	830	78
	PERCENT CHANGE		+.0	-15.1	-15.1	+.0	+33.3	-14.3	+22.9	-5.9	-20.7	-21.8
HAMPTON	1979	1,767	2,320.3	41	0	0	0	0	6	35	0
	1978	1,767	2,433.5	43	0	0	0	1	6	29	7
	PERCENT CHANGE		+.0	-4.7	-4.7	+.0	+.0	+.0	-100.0	+.0	+20.7	-100.0
MILAN	1979	6,036	4,456.6	269	0	0	5	18	73	153	20
	1978	6,036	3,628.2	219	0	1	13	15	59	114	17
	PERCENT CHANGE		+.0	+22.8	+22.8	+.0	-100.0	-61.5	+20.0	+23.7	+34.2	+17.6
MOLINE	1979	46,300	6,295.9	2915	2	9	36	75	717	1931	145
	1978	46,300	6,306.7	2920	0	6	46	94	740	1911	123
	PERCENT CHANGE		+.0	-.2	-.2	+.0	+50.0	-21.7	-20.2	-3.1	+1.0	+17.9
PORT BYRON	1979	1,231	5,036.6	62	0	0	0	10	16	33	3
	4 1978										
ROCK ISLAND	1979	50,200	8,725.1	4380	6	25	146	223	1409	2360	211
	1978	50,200	7,300.8	3665	4	20	131	169	1283	1877	181
	PERCENT CHANGE		+.0	+19.5	+19.5	+ 50.0	+25.0	+11.5	+31.9	+ 9.8	+25.7	+16.6
SILVIS	1979	5,951	5,746.9	342	0	0	4	9	73	237	19
	1978	5,951	6,335.1	377	1	0	8	11	66	270	21
	PERCENT CHANGE		+.0	-9.3	-9.3	-100.0	+.0	-50.0	-18.2	+10.6	-12.2	-9.5

1 ONE OR MORE MONTHS DATA MISSING 2 NO INDEX CRIMES 3 NO RETURN FROM AGENCY 4 REPORTED THRU OTHER AGENCY

Table 33—Cont'd.

CRIME INDEX AND CRIME RATES COMPARISON FOR 1979 - 1978
COUNTY TOTALS

GEOGRAPHIC AREA	YEAR	POPULATION	RATE PER 100,000	TOTAL CRIME INDEX	MURDER & VOLUN. MANSL.	FORCIBLE RAPE	ROBBERY	AGRVT. ASSAULT AND BATTERY	BURGLARY BREAKING OR ENTERING	THEFT	MOTOR VEHICLE THEFT
BLACKHAWK COLLEGE	1979	0	.0	54	0	0	0	0	18	36	0
	1978	0	.0	81	0	0	0	1	13	65	2
PERCENT CHANGE		+.0	+.0	-33.3	+.0	+.0	+.0	-100.0	+38.5	-44.6	-100.0
SALINE COUNTY TOTAL	1979	25,675	2,671.9	686	1	3	4	37	184	434	23
	1978	25,675	2,551.1	655	1	0	5	75	136	415	23
PERCENT CHANGE		+.0	+4.7	+4.7	+.0	+.0	-20.0	-50.7	+35.3	+4.6	+.0
SALINE S.O.	1 1979	11,313	1,343.6	152	1	0	1	13	22	112	3
	1978	11,313	1,396.6	158	0	0	1	5	22	121	9
ELDORADO	1979	4,757	2,480.6	118	0	1	1	4	41	67	4
	1978	4,757	3,279.4	156	1	0	1	3	48	97	6
PERCENT CHANGE		+.0	-24.4	-24.4	-100.0	+.0	+.0	+33.3	-14.6	-30.9	-33.3
HARRISBURG	1979	9,605	4,331.1	416	0	2	2	20	121	255	16
	1978	9,605	3,550.2	341	0	0	3	67	66	197	8
PERCENT CHANGE		+.0	+22.0	+22.0	+.0	+.0	-33.3	-70.1	+83.3	+29.4	+100.0
SANGAMON COUNTY TOTAL	1979	168,401	7,540.9	12699	11	43	325	585	5405	5921	409
	1978	168,401	7,391.3	12447	15	36	336	493	5165	5679	723
PERCENT CHANGE		+.0	+2.0	+2.0	-26.7	+19.4	-3.3	+18.7	+4.6	+4.3	-43.4
SANGAMON SO	1979	61,184	3,801.6	2326	4	13	46	119	995	1032	117
	1978	59,832	4,078.1	2440	3	11	64	102	940	1124	196
PERCENT CHANGE		+2.3	-6.8	-4.7	+33.3	+18.2	-28.1	+16.7	+5.9	-8.2	-40.3
AUBURN	1979	3,311	2,295.4	76	0	0	2	4	22	42	6
	1978	3,311	1,751.7	58	0	0	1	4	21	26	6
PERCENT CHANGE		+.0	+31.0	+31.0	+.0	+.0	+100.0	+.0	+4.8	+61.5	+.0
CHATHAM	1979	4,635	2,524.3	117	0	0	2	5	33	73	4
	1978	4,635	2,200.6	102	0	0	0	2	23	73	4
PERCENT CHANGE		+.0	+14.7	+14.7	+.0	+.0	+.0	+150.0	+43.5	+.0	+.0
JEROME	1979	1,673	2,869.1	48	0	0	1	4	6	36	1
	1978	1,673	3,407.1	57	0	0	3	2	10	40	2
PERCENT CHANGE		+.0	-15.8	-15.8	+.0	+.0	-66.7	+100.0	-40.0	-10.0	-50.0
LELAND GROVE	1979	1,624	1,231.5	20	0	0	0	1	5	14	0
	1978	1,624	2,093.6	34	0	0	0	1	8	24	1
PERCENT CHANGE		+.0	-41.2	-41.2	+.0	+.0	+.0	+.0	-37.5	-41.7	-100.0
LOAMI	1979	818	4,767.7	39	0	0	0	5	6	28	0
	1 1978	818	2,689.5	22	0	0	0	0	1	19	2

1 ONE OR MORE MONTHS DATA MISSING 2 NO INDEX CRIMES 3 NO RETURN FROM AGENCY 4 REPORTED THRU OTHER AGENCY

Table 33—Cont'd.

CRIME INDEX AND CRIME RATES COMPARISON FOR 1979 - 1978
COUNTY TOTALS

GEOGRAPHIC AREA	YEAR	POPULATION	RATE PER 100,000	TOTAL CRIME INDEX	MURDER & NONNEGL. MANSL.	FORCIBLE RAPE	ROBBERY	AGRVT. ASSAULT AND BATTERY	BURGLARY BREAKING OR ENTERING	THEFT	MOTOR VEHICLE THEFT
PAWNEE	4 1979										
	1978	2,512	2,428.3	61	0	0	0	1	13	45	2
ROCHESTER	1979	1,667	1,379.7	23	0	0	0	0	9	13	1
	1978	1,667	2,639.5	44	0	0	0	1	15	27	1
	PERCENT CHANGE	+.0	-47.7	-47.7	+.0	+.0	+.0	-100.0	-40.0	-51.9	+.0
SHERMAN	1979	1,489	671.6	10	0	0	0	0	5	5	0
	1 1978	329	.0	0	0	0	0	0	0	0	0
SPRINGFIELD	1979	92,000	10,842.4	9975	7	30	274	446	4320	4618	280
	1978	92,000	10,427.2	9593	12	25	268	380	4129	4270	509
	PERCENT CHANGE	+.0	+4.0	+4.0	-41.7	+20.0	+2.2	+17.4	+4.6	+8.1	-45.0
SANGAMON STATE U	1979	0	.0	65	0	0	0	1	4	60	0
	1978	0	.0	36	0	0	0	0	5	31	0
	PERCENT CHANGE	+.0	+.0	+80.6	+.0	+.0	+.0	+.0	-20.0	+93.5	+.0
SCHUYLER COUNTY TOTAL	1979	7,712	1,309.6	101	0	0	0	1	10	88	2
	1978	7,712	1,607.9	124	0	0	0	3	5	114	2
	PERCENT CHANGE	+.0	-18.6	-18.5	+.0	+.0	+.0	-66.7	+100.0	-22.8	+.0
SCHUYLER S O	1979	7,712	1,309.6	101	0	0	0	1	10	88	2
	1978	7,712	1,607.9	124	0	0	0	3	5	114	2
	PERCENT CHANGE	+.0	-18.6	-18.5	+.0	+.0	+.0	-66.7	+100.0	-22.8	+.0
SCOTT COUNTY TOTAL	1979	5,955	1,041.1	62	0	0	0	1	16	44	1
	1978	5,955	1,511.3	90	0	0	0	1	9	75	5
	PERCENT CHANGE	+.0	-31.1	-31.1	+.0	+.0	+.0	+.0	+77.8	-41.3	-80.0
SCOTT S.O.	1979	5,955	1,041.1	62	0	0	0	1	16	44	1
	1978	5,955	1,511.3	90	0	0	0	1	9	75	5
	PERCENT CHANGE	+.0	-31.1	-31.1	+.0	+.0	+.0	+.0	+77.8	-41.3	-80.0
SHELBY COUNTY TOTAL	1979	22,356	1,650.6	369	0	0	2	2	65	289	11
	1978	22,356	1,538.7	344	1	0	1	2	70	255	15
	PERCENT CHANGE	+.0	+7.3	+7.3	-100.0	+.0	+100.0	+.0	-7.1	+13.3	-26.7
SHELBY S.O.	1979	17,725	1,308.9	232	0	0	1	0	45	182	4
	1978	17,725	1,286.3	228	0	0	1	0	58	162	7
	PERCENT CHANGE	+.0	+1.8	+1.8	+.0	+.0	+.0	+.0	-22.4	+12.3	-42.9
SHELBYVILLE	1979	4,631	2,958.3	137	0	0	1	2	20	107	7
	1978	4,631	2,504.9	116	1	0	0	2	12	93	8
	PERCENT CHANGE	+.0	+18.1	+18.1	-100.0	+.0	+.0	+.0	+66.7	+15.1	-12.5

1 ONE OR MORE MONTHS DATA MISSING 2 NO INDEX CRIMES 3 NO RETURN FROM AGENCY 4 REPORTED THRU OTHER AGENCY

Table 33—Cont'd.

CRIME INDEX AND CRIME RATES COMPARISON FOR 1979 - 1978
COUNTY TOTALS

GEOGRAPHIC AREA	YEAR	POPULATION	RATE PER 100,000	TOTAL CRIME INDEX	MURDER & VOLUN. MANSL.	FORCIBLE RAPE	ROBBERY	AGRVT. ASSAULT AND BATTERY	BURGLARY BREAKING OR ENTERING	THEFT	MOTOR VEHICLE THEFT
ST CLAIR COUNTY TOTAL	1979	280,345	4,916.1	13782	52	189	793	985	3893	6651	1219
	1978	280,345	4,418.5	12387	73	174	899	738	3558	5872	1073
PERCENT CHANGE		+.0	+11.3	+11.3	-28.8	+8.6	-11.8	+33.5	+9.4	+13.3	+13.6
ST. CLAIR S.O.	1979	63,747	2,459.7	1568	3	19	25	73	462	854	132
	1978	64,699	1,979.9	1281	6	15	20	62	390	706	82
PERCENT CHANGE		-1.5	+24.2	+22.4	-50.0	+26.7	+25.0	+17.7	+18.5	+21.0	+61.0
ALORTON	1 1979	3,599	1,889.4	68	1	1	8	8	29	20	1
	1978	3,599	2,111.7	76	0	4	13	1	35	19	4
BELLEVILLE	1979	44,062	3,338.5	1471	0	3	15	9	319	1015	110
	1978	44,062	3,860.5	1701	0	2	38	22	338	1152	149
PERCENT CHANGE		+.0	-13.5	-13.5	+.0	+50.0	-60.5	-59.1	-5.6	-11.9	-26.2
BROOKLYN	1 1979	1,715	.0	0	0	0	0	0	0	0	0
	1 1978	1,715	116.6	2	0	0	0	2	0	0	0
CAHOKIA	1979	20,700	7,043.5	1458	6	2	24	64	322	916	124
	1978	20,700	5,260.9	1089	2	5	13	44	239	705	81
PERCENT CHANGE		+.0	+33.9	+33.9	+200.0	-60.0	+84.6	+45.5	+34.7	+29.9	+53.1
CASEYVILLE	1979	4,245	4,240.3	180	0	0	3	8	39	117	13
	1978	4,245	2,426.4	103	0	1	3	10	33	50	6
PERCENT CHANGE		+.0	+74.8	+74.8	+.0	-100.0	+.0	-20.0	+18.2	+134.0	+116.7
CENTREVILLE	1979	11,500	634.8	73	3	3	7	23	18	11	8
	1978	11,500	904.3	104	5	2	8	27	42	13	7
PERCENT CHANGE		+.0	-29.8	-29.8	-40.0	+50.0	-12.5	-14.8	-57.1	-15.4	+14.3
DUPO	1979	3,017	8,485.3	256	0	0	5	25	73	142	11
	1978	3,017	6,131.9	185	0	1	5	11	53	108	7
PERCENT CHANGE		+.0	+38.4	+38.4	+.0	-100.0	+.0	+127.3	+37.7	+31.5	+57.1
EAST ST LOUIS	1979	62,500	9,718.4	6074	38	144	658	632	2153	1785	664
	1978	62,500	8,960.0	5600	58	130	744	461	2008	1618	581
PERCENT CHANGE		+.0	+8.5	+8.5	-34.5	+10.8	-11.6	+37.1	+7.2	+10.3	+14.3
FAIRMONT CITY	1979	2,789	3,800.6	106	0	1	1	5	18	73	8
	1978	2,789	3,764.8	105	2	2	1	3	29	58	10
PERCENT CHANGE		+.0	+1.0	+1.0	-100.0	-50.0	+.0	+66.7	-37.9	+25.9	-20.0
FAIRVIEW HEIGHTS	1979	14,591	7,120.8	1039	0	0	7	5	72	877	78
	1978	14,591	6,510.9	950	0	1	10	5	44	802	88
PERCENT CHANGE		+.0	+9.4	+9.4	+.0	-100.0	-30.0	+.0	+63.6	+9.4	-11.4

1 ONE OR MORE MONTHS DATA MISSING 2 NO INDEX CRIMES 3 NO RETURN FROM AGENCY 4 REPORTED THRU OTHER AGENCY

Table 33—Cont'd.

CRIME INDEX AND CRIME RATES COMPARISON FOR 1979 - 1978
COUNTY TOTALS

GEOGRAPHIC AREA	YEAR	POPULATION	RATE PER 100,000	TOTAL CRIME INDEX	MURDER & VOLUN. MANSL.	FORCIBLE RAPE	ROBBERY	AGRVT. ASSAULT AND BATTERY	BURGLARY BREAKING OR ENTERING	THEFT	MOTOR VEHICLE THEFT
FREEBURG	1979	2,540	2,204.7	56	0	1	0	0	4	48	3
	1978	2,540	2,519.7	64	0	0	1	2	1	58	2
	PERCENT CHANGE	+.0	-12.5	-12.5	+.0	+.0	-100.0	-100.0	+300.0	-17.2	+50.0
LEBANON	1979	3,590	2,869.1	103	0	0	0	21	18	48	16
	1978	3,590	3,481.9	125	0	0	1	11	35	69	9
	PERCENT CHANGE	+.0	-17.6	-17.6	+.0	+.0	-100.0	+90.9	-48.6	-30.4	+77.8
LENZBURG	1979	437	228.8	1	0	0	0	0	1	0	0
	1 1978	437	686.5	3	0	0	0	0	1	2	0
MARISSA	1979	2,464	1,542.2	38	0	0	0	2	13	20	3
	1 1978	2,464	608.8	15	0	0	0	2	2	10	1
MASCOUTAH	1979	5,082	2,262.9	115	1	2	2	7	36	60	7
	1978	5,082	1,593.9	81	0	1	0	2	25	40	13
	PERCENT CHANGE	+.0	+42.0	+42.0	+.0	+100.0	+.0	+250.0	+44.0	+50.0	-46.2
MILLSTADT	1979	2,332	1,929.7	45	0	0	1	3	10	26	5
	1978	2,332	1,843.9	43	0	0	0	4	9	29	1
	PERCENT CHANGE	+.0	+4.7	+4.7	+.0	+.0	+.0	-25.0	+11.1	-10.3	+400.0
NATIONAL CITY	1979	125	13,600.0	17	0	0	0	1	1	15	0
	1 1978	125	8,000.0	10	0	0	0	1	1	5	3
NEW ATHENS	1979	2,015	446.7	9	0	0	0	3	0	2	4
	1978	2,015	744.4	15	0	0	0	6	4	4	1
	PERCENT CHANGE	+.0	-40.0	-40.0	+.0	+.0	+.0	-50.0	-100.0	-50.0	+300.0
O FALLON	1979	11,907	3,980.9	474	0	1	9	24	87	330	23
	1978	11,907	3,132.6	373	0	2	7	31	90	227	16
	PERCENT CHANGE	+.0	+27.1	+27.1	+.0	-50.0	+28.6	-22.6	-3.3	+45.4	+43.8
SAUGET	1 1979	222	14,864.9	33	0	0	3	7	4	19	0
	1 1978	222	11,261.3	25	0	2	0	2	1	19	1
SHILOH	1 1979	952	210.1	2	0	0	0	0	0	2	0
	4 1978										
SMITHTON	1979	1,147	2,615.5	30	0	0	0	1	7	21	1
	1 1978	1,147	871.8	10	0	0	0	0	2	5	3

1 ONE OR MORE MONTHS DATA MISSING 2 NO INDEX CRIMES 3 NO RETURN FROM AGENCY 4 REPORTED THRU OTHER AGENCY

Table 33—Cont'd.

CRIME INDEX AND CRIME RATES COMPARISON FOR 1979 - 1978
COUNTY TOTALS

GEOGRAPHIC AREA	YEAR	POPULATION	RATE PER 100,000	TOTAL CRIME INDEX	MURDER & VOLUN. MANSL.	FORCIBLE RAPE	ROBBERY	AGRVT. ASSAULT AND BATTERY	BURGLARY BREAKING OR ENTERING	THEFT	MOTOR VEHICLE THEFT
SWANSEA	1979	5,473	2,923.4	160	0	0	2	12	28	114	4
	1978	5,473	2,229.1	122	0	0	4	3	35	76	4
PERCENT CHANGE		+.0	+31.1	+31.1	+.0	+.0	-50.0	+300.0	-20.0	+50.0	+.0
WASHINGTON PARK	1979	9,594	4,065.0	390	0	12	23	52	178	123	2
	1978	9,594	2,845.5	273	0	6	31	26	133	75	2
PERCENT CHANGE		+.0	+42.9	+42.9	+.0	+100.0	-25.8	+100.0	+33.8	+64.0	+.0
STATE COMM COLL	1 1979	0	.0	16	0	0	0	0	1	13	2
	1 1978	0	.0	32	0	0	0	0	8	22	2
STARK COUNTY TOTAL	1979	7,029	1,451.1	102	0	0	0	0	16	85	1
	1978	7,029	1,123.9	79	1	0	0	2	6	66	4
PERCENT CHANGE		+.0	+29.1	+29.1	-100.0	+.0	+.0	-100.0	+166.7	+28.8	-75.0
STARK S.O.	1979	7,029	1,451.1	102	0	0	0	0	16	85	1
	1978	7,029	1,123.9	79	1	0	0	2	6	66	4
PERCENT CHANGE		+.0	+29.1	+29.1	-100.0	+.0	+.0	-100.0	+166.7	+28.8	-75.0
STEPHENSON COUNTY TOTAL	1979	46,567	4,921.9	2292	0	7	44	337	404	1397	103
	1978	46,567	3,964.2	1846	0	4	15	283	387	1081	76
PERCENT CHANGE		+.0	+24.2	+24.2	+.0	+75.0	+193.3	+19.1	+4.4	+29.2	+35.5
STEPHENSON S.O.	1979	18,767	1,747.7	328	0	2	0	13	113	176	24
	1978	18,767	1,769.1	332	0	1	2	17	87	211	14
PERCENT CHANGE		+.0	-1.2	-1.2	+.0	+100.0	-100.0	-23.5	+29.9	-16.6	+71.4
FREEPORT	1979	27,800	7,064.7	1964	0	5	44	324	291	1221	79
	1978	27,800	5,446.0	1514	0	3	13	266	300	870	62
PERCENT CHANGE		+.0	+29.7	+29.7	+.0	+66.7	+238.5	+21.8	-3.0	+40.3	+27.4
TAZEWELL COUNTY TOTAL	1979	124,930	3,720.5	4648	3	17	33	94	1032	3223	246
	1978	124,930	3,341.1	4174	5	4	44	67	930	2937	187
PERCENT CHANGE		+.0	+11.4	+11.4	-40.0	+325.0	-25.0	+40.3	+11.0	+9.7	+31.6
TAZEWELL SO	1979	29,258	1,647.4	482	0	7	3	18	94	325	35
	1978	28,636	1,784.5	511	0	1	9	10	145	337	9
PERCENT CHANGE		+2.2	-7.7	-5.7	+.0	+600.0	-66.7	+80.0	-35.2	-3.6	+288.9
CREVE COEUR	1979	6,594	5,095.5	336	0	3	4	8	80	218	23
	1978	6,594	4,761.9	314	0	1	1	8	75	204	25
PERCENT CHANGE		+.0	+7.0	+7.0	+.0	+200.0	+300.0	+.0	+6.7	+6.9	-8.0
DELAVAN	1 1979	1,858	592.0	11	0	0	2	0	2	7	0
	1 1978	1,858	915.0	17	0	0	0	0	5	12	0

1 ONE OR MORE MONTHS DATA MISSING 2 NO INDEX CRIMES 3 NO RETURN FROM AGENCY 4 REPORTED THRU OTHER AGENCY

Table 33—Cont'd.

CRIME INDEX AND CRIME RATES COMPARISON FOR 1979 - 1978
COUNTY TOTALS

GEOGRAPHIC AREA	YEAR	POPULATION	RATE PER 100,000	TOTAL CRIME INDEX	MURDER & VOLUN. MANSL.	FORCIBLE RAPE	ROBBERY	AGRVT. ASSAULT AND BATTERY	BURGLARY BREAKING OR ENTERING	THEFT	MOTOR VEHICLE THEFT
EAST PEORIA	1979	22,083	4,234.0	935	1	3	7	21	231	613	59
	1978	22,083	4,234.0	935	1	0	17	19	214	637	47
	PERCENT CHANGE		+.0	+.0	+.0	+.0	-58.8	+10.5	+7.9	-3.8	+25.5
GREEN VALLEY	4 1979										
	1 1978	622	.0	0	0	0	0	0	0	0	0
MACKINAW	1979	1,444	1,454.3	21	0	0	0	1	0	20	0
	1978	1,444	761.8	11	0	0	0	0	2	9	0
	PERCENT CHANGE		+.0	+90.9	+90.9	+.0	+.0	+.0	+.0	-100.0	+122.2	+.0
MARQUETTE HEIGHTS	1979	3,241	2,129.0	69	0	2	1	0	15	48	3
	1978	3,241	1,882.1	61	0	0	0	0	22	37	2
	PERCENT CHANGE		+.0	+13.1	+13.1	+.0	+.0	+.0	+.0	-31.8	+29.7	+50.0
MINIER	1 1979	993	2,114.8	21	1	0	0	2	9	7	2
	1 1978	993	604.2	6	0	0	0	0	6	0	0
MORTON	1979	13,243	3,473.5	460	1	0	3	10	49	363	34
	1978	13,243	2,544.7	337	0	1	1	3	32	285	15
	PERCENT CHANGE		+.0	+36.5	+36.5	+.0	-100.0	+200.0	+233.3	+53.1	+27.4	+126.7
NORTH PEKIN	1 1979	1,900	2,578.9	49	0	1	0	0	7	39	2
	1978	1,900	1,631.6	31	0	0	1	1	6	22	1
PEKIN	1979	32,315	6,133.4	1982	0	1	11	25	487	1386	72
	1978	32,315	5,248.3	1696	4	1	15	17	360	1221	78
	PERCENT CHANGE		+.0	+16.9	+16.9	-100.0	+.0	-26.7	+47.1	+35.3	+13.5	-7.7
TREMONT	1979	1,956	2,045.0	40	0	0	0	3	10	25	2
	1978	1,956	2,096.1	41	0	0	0	3	13	22	3
	PERCENT CHANGE		+.0	-2.4	-2.4	+.0	+.0	+.0	+.0	-23.1	+13.6	-33.3
WASHINGTON	1979	10,045	2,409.2	242	0	0	2	6	48	172	14
	1978	10,045	2,130.4	214	0	0	0	6	50	151	7
	PERCENT CHANGE		+.0	+13.1	+13.1	+.0	+.0	+.0	+.0	-4.0	+13.9	+100.0
UNION COUNTY TOTAL	1979	15,620	2,003.8	313	0	0	2	20	32	249	10
	1978	15,620	2,221.5	347	0	0	1	16	60	263	7
	PERCENT CHANGE		+.0	-9.8	-9.8	+.0	+.0	+100.0	+25.0	-46.7	-5.3	+42.9
UNION S D	1979	8,300	2,072.3	172	0	0	2	3	7	155	5
	1978	9,131	2,102.7	192	0	0	1	5	17	164	5
	PERCENT CHANGE		-9.1	-1.4	-10.4	+.0	+.0	+100.0	-40.0	-58.8	-5.5	+.0

1 ONE OR MORE MONTHS DATA MISSING 2 NO INDEX CRIMES 3 NO RETURN FROM AGENCY 4 REPORTED THRU OTHER AGENCY

Table 33—Cont'd.

CRIME INDEX AND CRIME RATES COMPARISON FOR 1979 - 1978
COUNTY TOTALS

GEOGRAPHIC AREA	YEAR	POPULATION	RATE PER 100,000	TOTAL CRIME INDEX	MURDER & VOLUN. MANSL.	FORCIBLE RAPE	ROBBERY	AGRVT. ASSAULT AND BATTERY	BURGLARY BREAKING OR ENTERING	THEFT	MOTOR VEHICLE THEFT
ANNA	1979	4,801	2,062.1	99	0	0	0	8	16	73	2
	1978	4,801	2,666.1	128	0	0	0	2	39	86	1
	PERCENT CHANGE	+.0	-22.7	-22.7	+.0	+.0	+.0	+300.0	-59.0	-15.1	+100.0
DONGOLA	1 1979	831	2,045.7	17	0	0	0	3	6	8	0
	4 1978										
JONESBORO	1 1979	1,688	1,481.0	25	0	0	0	6	3	13	3
	1978	1,688	1,599.5	27	0	0	0	9	4	13	1
VERMILION COUNTY TOTAL	1979	95,868	3,651.9	3501	4	18	80	273	732	2211	183
	1978	95,868	3,950.2	3787	4	21	71	421	895	2183	192
	PERCENT CHANGE	+.0	-7.6	-7.6	+.0	-14.3	+12.7	-35.2	-18.2	+1.3	-4.7
VERMILION S.O.	1979	53,268	1,379.8	735	2	1	5	64	219	399	45
	1978	53,268	1,804.1	961	1	9	12	127	314	433	65
	PERCENT CHANGE	+.0	-23.5	-23.5	+100.0	-88.9	-58.3	-49.6	-30.3	-7.9	-30.8
DANVILLE	1979	42,600	6,493.0	2766	2	17	75	209	513	1812	138
	1978	42,600	6,633.8	2826	3	12	59	294	581	1750	127
	PERCENT CHANGE	+.0	-2.1	-2.1	-33.3	+41.7	+27.1	-28.9	-11.7	+3.5	+8.7
WABASH COUNTY TOTAL	1979	13,277	3,886.4	516	0	1	6	11	199	263	36
	1978	13,277	3,540.0	470	0	2	5	8	167	250	38
	PERCENT CHANGE	+.0	+9.8	+9.8	+.0	-50.0	+20.0	+37.5	+19.2	+5.2	-5.3
WABASH S.O.	1979	5,121	1,308.3	67	0	0	0	4	31	31	1
	1978	5,121	898.3	46	0	0	2	2	18	20	4
	PERCENT CHANGE	+.0	+45.6	+45.7	+.0	+.0	-100.0	+100.0	+72.2	+55.0	-75.0
MT CARMEL	1979	8,156	5,505.1	449	0	1	6	7	168	232	35
	1978	8,156	5,198.6	424	0	2	3	6	149	230	34
	PERCENT CHANGE	+.0	+5.9	+5.9	+.0	-50.0	+100.0	+16.7	+12.8	+.9	+2.9
WARREN COUNTY TOTAL	1979	21,087	2,835.9	598	0	2	5	22	184	362	23
	1978	21,087	2,760.0	582	0	0	5	13	184	351	29
	PERCENT CHANGE	+.0	+2.8	+2.7	+.0	+.0	+.0	+69.2	+.0	+3.1	-20.7
WARREN S.O.	1979	9,034	2,446.3	221	0	2	3	7	91	109	9
	1978	9,034	2,523.8	228	0	0	0	5	92	121	10
	PERCENT CHANGE	+.0	-3.1	-3.1	+.0	+.0	+.0	+40.0	-1.1	-9.9	-10.0
ALEXIS	2 1979	953	.0	0	0	0	0	0	0	0	0
	1 1978	953	209.9	2	0	0	0	0	0	2	0

1 ONE OR MORE MONTHS DATA MISSING 2 NO INDEX CRIMES 3 NO RETURN FROM AGENCY 4 REPORTED THRU OTHER AGENCY

Table 33—Cont'd.

CRIME INDEX AND CRIME RATES COMPARISON FOR 1979 - 1978
COUNTY TOTALS

GEOGRAPHIC AREA	YEAR	POPULATION	RATE PER 100,000	TOTAL CRIME INDEX	MURDER & VOLUN. MANSL.	FORCIBLE RAPE	ROBBERY	AGRVT. ASSAULT AND BATTERY	BURGLARY BREAKING OR ENTERING	THEFT	MOTOR VEHICLE THEFT
MONMOUTH	1979	11,100	3,396.4	377	0	0	2	15	93	253	14
	1978	11,100	3,171.2	352	0	0	5	8	92	228	19
	PERCENT CHANGE	+.0	+7.1	+7.1	+.0	+.0	-60.0	+87.5	+1.1	+11.0	-26.3
WASHINGTON COUNTY TOTAL	1979	14,101	539.0	76	0	1	0	4	26	34	11
	1978	14,101	673.7	95	1	0	0	4	41	44	5
	PERCENT CHANGE	+.0	-20.0	-20.0	-100.0	+.0	+.0	+.0	-36.6	-22.7	+120.0
WASHINGTON SO	1979	9,798	438.9	43	0	1	0	2	25	15	0
	1978	9,143	514.1	47	1	0	0	4	29	13	0
	PERCENT CHANGE	+7.2	-14.6	-8.5	-100.0	+.0	+.0	-50.0	-13.8	+15.4	+.0
ASHLEY	4 1979										
	1 1978	655	1,221.4	8	0	0	0	0	4	2	2
NASHVILLE	1979	3,027	726.8	22	0	0	0	1	0	10	11
	1978	3,027	892.0	27	0	0	0	0	2	23	2
	PERCENT CHANGE	+.0	-18.5	-18.5	+.0	+.0	+.0	+.0	-100.0	-56.5	+450.0
OKAWVILLE	1979	1,276	862.1	11	0	0	0	1	1	9	0
	1978	1,276	1,018.8	13	0	0	0	0	6	6	1
	PERCENT CHANGE	+.0	-15.4	-15.4	+.0	+.0	+.0	+.0	-83.3	+50.0	-100.0
WAYNE COUNTY TOTAL	1979	16,792	1,721.1	289	1	0	1	5	89	178	15
	1978	16,792	1,298.2	218	0	0	0	5	50	139	24
	PERCENT CHANGE	+.0	+32.6	+32.6	+.0	+.0	+.0	+.0	+78.0	+28.1	-37.5
WAYNE S.O.	1979	10,781	1,716.0	185	1	0	1	1	65	109	8
	1978	10,781	1,196.5	129	0	0	0	1	34	81	13
	PERCENT CHANGE	+.0	+43.4	+43.4	+.0	+.0	+.0	+.0	+91.2	+34.6	-38.5
FAIRFIELD	1979	6,011	1,730.2	104	0	0	0	4	24	69	7
	1978	6,011	1,480.6	89	0	0	0	4	16	58	11
	PERCENT CHANGE	+.0	+16.9	+16.9	+.0	+.0	+.0	+.0	+50.0	+19.0	-36.4
WHITE COUNTY TOTAL	1979	16,011	1,761.3	282	0	1	5	20	53	188	15
	1978	16,011	1,817.5	291	0	1	3	11	67	191	18
	PERCENT CHANGE	+.0	-3.1	-3.1	+.0	+.0	+66.7	+81.8	-20.9	-1.6	-16.7
WHITE S.O.	1979	7,883	1,027.5	81	0	0	3	4	10	63	1
	1 1978	7,883	1,129.0	89	0	0	1	2	12	71	3
CARMI	1979	6,078	3,224.7	196	0	1	2	12	42	125	14
	1978	6,078	3,257.7	198	0	1	1	7	54	120	15
	PERCENT CHANGE	+.0	-1.0	-1.0	+.0	+.0	+100.0	+71.4	-22.2	+4.2	-6.7

1 ONE OR MORE MONTHS DATA MISSING 2 NO INDEX CRIMES 3 NO RETURN FROM AGENCY 4 REPORTED THRU OTHER AGENCY

Table 33—Cont'd.

CRIME INDEX AND CRIME RATES COMPARISON FOR 1979 - 1978
COUNTY TOTALS

GEOGRAPHIC AREA	YEAR	POPULATION	RATE PER 100,000	TOTAL CRIME INDEX	MURDER & VOLUN. MANSL.	FORCIBLE RAPE	ROBBERY	AGRVT. ASSAULT AND BATTERY	BURGLARY BREAKING OR ENTERING	THEFT	MOTOR VEHICLE THEFT
GRAYVILLE	1979	2,050	243.9	5	0	0	0	4	1	0	0
	1978	2,050	195.1	4	0	0	1	2	1	0	0
	PERCENT CHANGE	+.0	+25.0	+25.0	+.0	+.0	-100.0	+100.0	+.0	+.0	+.0
WHITESIDE COUNTY TOTAL	1979	61,699	3,768.3	2325	0	2	13	58	536	1610	106
	1978	61,699	3,808.8	2350	0	7	32	60	641	1484	126
	PERCENT CHANGE	+.0	-1.1	-1.1	+.0	-71.4	-59.4	-3.3	-16.4	+8.5	-15.9
WHITESIDE S.O.	1979	21,773	1,648.8	359	0	0	0	4	114	229	12
	1978	21,095	1,630.7	344	0	1	3	5	150	168	17
	PERCENT CHANGE	+3.2	+1.1	+4.4	+.0	-100.0	-100.0	-20.0	-24.0	+36.3	-29.4
ALBANY	1979	999	3,603.6	36	0	0	0	0	7	25	4
	1 1978	999	1,001.0	10	0	0	0	0	2	8	0
ERIE	1979	1,578	950.6	15	0	0	0	1	2	11	1
	1978	1,578	3,612.2	57	0	1	0	1	15	37	3
	PERCENT CHANGE	+.0	-73.7	-73.7	+.0	-100.0	+.0	+.0	-86.7	-70.3	-66.7
FULTON	1979	3,657	3,172.0	116	0	0	0	8	21	85	2
	1978	3,657	3,445.4	126	0	1	0	4	25	89	7
	PERCENT CHANGE	+.0	-7.9	-7.9	+.0	-100.0	+.0	+100.0	-16.0	-4.5	-71.4
LYNDON	4 1979										
	3 1978	678									
MORRISON	1979	4,419	4,141.2	183	0	1	0	4	39	124	15
	1978	4,419	3,303.9	146	0	1	1	6	32	89	17
	PERCENT CHANGE	+.0	+25.3	+25.3	+.0	+.0	-100.0	-33.3	+21.9	+39.3	-11.8
PROPHETSTOWN	1979	1,929	3,732.5	72	0	0	0	0	20	51	1
	1978	1,929	2,903.1	56	0	0	0	2	7	46	1
	PERCENT CHANGE	+.0	+28.6	+28.6	+.0	+.0	+.0	-100.0	+185.7	+10.9	+.0
ROCK FALLS	1979	10,300	4,534.0	467	0	1	3	10	115	318	20
	1978	10,300	5,398.1	556	0	1	9	7	160	354	25
	PERCENT CHANGE	+.0	-16.0	-16.0	+.0	+.0	-66.7	+42.9	-28.1	-10.2	-20.0
STERLING	1979	16,200	6,586.4	1067	0	0	10	31	216	759	51
	1978	16,200	6,506.2	1054	0	2	19	35	250	692	56
	PERCENT CHANGE	+.0	+1.2	+1.2	+.0	-100.0	-47.4	-11.4	-13.6	+9.7	-8.9
TAMPICO	1 1979	844	1,184.8	10	0	0	0	0	2	8	0
	1 1978	844	118.5	1	0	0	0	0	0	1	0

1 ONE OR MORE MONTHS DATA MISSING 2 NO INDEX CRIMES 3 NO RETURN FROM AGENCY 4 REPORTED THRU OTHER AGENCY

Table 33—Cont'd.

CRIME INDEX AND CRIME RATES COMPARISON FOR 1979 - 1978
COUNTY TOTALS

GEOGRAPHIC AREA	YEAR	POPULATION	RATE PER 100,000	TOTAL CRIME INDEX	MURDER & VOLUN. MANSL.	FORCIBLE RAPE	ROBBERY	AGRVT. ASSAULT AND BATTERY	BURGLARY BREAKING OR ENTERING	THEFT	MOTOR VEHICLE THEFT
WILL COUNTY TOTAL	1979	287,283	5,315.6	15271	15	76	332	945	4059	8531	1313
	1978	287,283	4,839.8	13904	20	57	387	842	3804	7781	1013
PERCENT CHANGE		+.0	+9.8	+9.8	-25.0	+33.3	-14.2	+12.2	+6.7	+9.6	+29.6
WILL S.O.	1979	87,940	4,067.5	3577	6	26	37	255	1284	1701	268
	1978	88,382	3,440.7	3041	1	19	27	191	1201	1397	205
PERCENT CHANGE		-.5	+18.2	+17.6	+500.0	+36.8	+37.0	+33.5	+6.9	+21.8	+30.7
BEECHER	1979	1,859	2,151.7	40	0	0	0	2	8	27	3
	1978	1,859	2,528.2	47	0	0	0	2	9	32	4
PERCENT CHANGE		+.0	-14.9	-14.9	+.0	+.0	+.0	+.0	-11.1	-15.6	-25.0
BOLINGBROOK	1979	35,928	2,605.2	936	0	1	9	24	204	600	98
	1978	34,686	2,698.5	936	1	0	3	37	180	638	77
PERCENT CHANGE		+3.6	-3.5	+.0	-100.0	+.0	+200.0	-35.1	+13.3	-6.0	+27.3
BRAIDWOOD	1979	3,169	3,124.0	99	0	0	1	18	29	35	16
	1978	3,169	2,934.7	93	0	0	1	21	16	43	12
PERCENT CHANGE		+.0	+6.5	+6.5	+.0	+.0	+.0	-14.3	+81.3	-18.6	+33.3
CHANNAHON	1979	2,690	5,316.0	143	0	0	4	6	31	96	6
	1 1978	2,690	3,680.3	99	0	1	0	0	17	78	3
CREST HILL	1979	8,322	7,125.7	593	1	4	9	11	111	394	63
	1978	8,322	6,861.3	571	3	1	15	11	90	374	77
PERCENT CHANGE		+.0	+3.9	+3.9	-66.7	+300.0	-40.0	+.0	+23.3	+5.3	-18.2
CRETE	1979	5,012	5,008.0	251	0	1	2	0	42	181	25
	1978	5,012	4,449.3	223	0	0	3	3	75	122	20
PERCENT CHANGE		+.0	+12.6	+12.6	+.0	+.0	-33.3	-100.0	-44.0	+48.4	+25.0
ELWOOD	4 1979										
	3 1978	800									
FRANKFORT	1979	3,980	3,115.6	124	0	0	0	2	35	71	16
	1978	3,980	3,894.5	155	0	0	2	0	40	100	13
PERCENT CHANGE		+.0	-20.0	-20.0	+.0	+.0	-100.0	+.0	-12.5	-29.0	+23.1
JOLIET	1979	79,873	8,205.5	6554	8	41	248	506	1610	3577	564
	1978	79,873	7,756.1	6195	15	30	307	470	1626	3301	446
PERCENT CHANGE		+.0	+5.7	+5.7	-46.6	+36.7	-19.2	+7.7	-1.0	+8.4	+26.5
LOCKPORT	1979	10,059	5,358.4	539	0	2	4	11	122	360	40
	1978	10,059	4,642.6	467	0	2	7	5	104	323	26
PERCENT CHANGE		+.0	+15.4	+15.4	+.0	+.0	-42.9	+120.0	+17.3	+11.5	+53.8

1 ONE OR MORE MONTHS DATA MISSING 2 NO INDEX CRIMES 3 NO RETURN FROM AGENCY 4 REPORTED THRU OTHER AGENCY

Table 33—Cont'd.

CRIME INDEX AND CRIME RATES COMPARISON FOR 1979 - 1978
COUNTY TOTALS

GEOGRAPHIC AREA	YEAR	POPULATION	RATE PER 100,000	TOTAL CRIME INDEX	MURDER & VOLUN. MANSL.	FORCIBLE RAPE	ROBBERY	AGRVT. ASSAULT AND BATTERY	BURGLARY BREAKING OR ENTERING	THEFT	MOTOR VEHICLE THEFT
MANHATTAN	1979	1,541	6,294.6	97	0	0	0	8	39	44	6
	1978	1,541	4,607.4	71	0	0	0	2	26	36	7
	PERCENT CHANGE	+.0	+36.6	+36.6	+.0	+.0	+.0	+300.0	+50.0	+22.2	-14.3
MOKENA	1979	3,818	4,478.8	171	0	0	0	2	47	99	23
	1978	3,818	3,614.5	138	0	0	0	1	16	104	17
	PERCENT CHANGE	+.0	+23.9	+23.9	+.0	+.0	+.0	+100.0	+193.8	-4.8	+35.3
MONEE	1979	947	7,497.4	71	0	1	0	4	14	46	6
	1978	947	6,547.0	62	0	0	0	3	11	44	4
	PERCENT CHANGE	+.0	+14.5	+14.5	+.0	+.0	+.0	+33.3	+27.3	+4.5	+50.0
NEW LENOX	1979	4,862	4,627.7	225	0	0	1	8	57	139	20
	1978	4,862	3,702.2	180	0	0	4	6	48	110	12
	PERCENT CHANGE	+.0	+25.0	+25.0	+.0	+.0	-75.0	+33.3	+18.8	+26.4	+66.7
PARK FOREST SO	1979	5,832	5,624.1	328	0	0	4	10	78	207	29
	1978	5,832	3,035.0	177	0	1	3	14	43	100	16
	PERCENT CHANGE	+.0	+85.3	+85.3	+.0	-100.0	+33.3	-28.6	+81.4	+107.0	+81.3
PEOTONE	1979	2,474	4,163.3	103	0	0	0	6	32	53	12
	1 1978	2,474	323.4	8	0	0	0	0	1	4	3
PLAINFIELD	1979	2,950	4,678.0	138	0	0	1	2	52	71	12
	1978	2,950	4,339.0	128	0	0	3	3	35	73	14
	PERCENT CHANGE	+.0	+7.8	+7.8	+.0	+.0	-66.7	-33.3	+48.6	-2.7	-14.3
ROCKDALE	1979	2,100	4,857.1	102	0	0	2	16	15	56	13
	1978	2,100	4,238.1	89	0	1	0	15	26	40	7
	PERCENT CHANGE	+.0	+14.6	+14.6	+.0	-100.0	+.0	+6.7	-42.3	+40.0	+85.7
ROMEOVILLE	1979	15,336	4,505.7	691	0	0	5	29	146	465	46
	1978	15,336	5,112.2	784	0	1	6	27	168	553	29
	PERCENT CHANGE	+.0	-11.9	-11.9	+.0	-100.0	-16.7	+7.4	-13.1	-15.9	+58.6
SHOREWOOD	1979	4,224	3,598.5	152	0	0	2	11	20	99	20
	1978	4,224	4,663.8	197	0	0	5	14	31	141	6
	PERCENT CHANGE	+.0	-22.8	-22.8	+.0	+.0	-60.0	-21.4	-35.5	-29.8	+233.3
WILMINGTON	1979	4,367	5,404.2	236	0	0	2	13	70	132	19
	1978	4,367	4,167.6	182	0	1	1	16	38	111	15
	PERCENT CHANGE	+.0	+29.7	+29.7	+.0	-100.0	+100.0	-18.8	+84.2	+18.9	+26.7
GOVERNOR'S ST.UNIV	1979	0	.0	101	0	0	1	1	13	78	8
	1978	0	.0	61	0	0	0	1	3	57	0
	PERCENT CHANGE	+.0	+.0	+65.6	+.0	+.0	+.0	+.0	+333.3	+36.8	+.0

1 ONE OR MORE MONTHS DATA MISSING 2 NO INDEX CRIMES 3 NO RETURN FROM AGENCY 4 REPORTED THRU OTHER AGENCY

Table 33—Cont'd.

CRIME INDEX AND CRIME RATES COMPARISON FOR 1979 - 1978
COUNTY TOTALS

GEOGRAPHIC AREA	YEAR	POPULATION	RATE PER 100,000	TOTAL CRIME INDEX	MURDER & VOLUN. MANSL.	FORCIBLE RAPE	ROBBERY	AGRVT. ASSAULT AND BATTERY	BURGLARY BREAKING OR ENTERING	THEFT	MOTOR VEHICLE THEFT
WILLIAMSON COUNTY TOTAL	1979	51,024	2,395.0	1222	5	2	10	65	343	733	64
	1978	51,024	2,042.2	1042	1	3	7	59	272	635	65
PERCENT CHANGE		+.0	+17.3	+17.3	+400.0	-33.3	+42.9	+10.2	+26.1	+15.4	-1.5
WILLIAMSON S.O.	1979	20,413	2,268.2	463	3	2	3	18	142	271	24
	1978	21,113	1,809.3	382	1	1	3	20	77	262	18
PERCENT CHANGE		-3.3	+25.4	+21.2	+200.0	+100.0	+.0	-10.0	+84.4	+3.4	+33.3
CARTERVILLE	1 1979	3,084	1,102.5	34	0	0	0	8	2	23	1
	1 1978	3,084	1,524.0	47	0	0	0	5	11	24	7
HERRIN	1979	10,394	1,414.3	147	0	0	0	18	47	71	11
	1978	9,694	1,681.5	163	0	1	2	20	44	81	15
PERCENT CHANGE		+7.2	-15.9	-9.8	+.0	-100.0	-100.0	-10.0	+6.8	-12.3	-26.7
JOHNSTON CITY	1979	3,957	2,501.9	99	0	0	2	5	20	68	4
	1978	3,957	2,375.5	94	0	0	0	6	11	67	10
PERCENT CHANGE		+.0	+5.3	+5.3	+.0	+.0	+.0	-16.7	+81.8	+1.5	-60.0
MARION	1979	13,176	3,536.7	466	2	0	5	12	132	291	24
	1978	13,176	2,580.4	340	0	1	2	8	122	192	15
PERCENT CHANGE		+.0	+37.1	+37.1	+.0	-100.0	+150.0	+50.0	+8.2	+51.6	+60.0
JOHN A LOGAN COLL	1979	0	.0	13	0	0	0	4	0	9	0
	1978	0	.0	16	0	0	0	0	7	9	0
PERCENT CHANGE		+.0	+.0	-18.8	+.0	+.0	+.0	+.0	-100.0	+.0	+.0
WINNEBAGO COUNTY TOTAL	1979	243,800	6,981.5	17021	14	73	461	842	5047	9696	888
	1978	243,800	5,693.6	13881	9	63	374	638	3833	8247	717
PERCENT CHANGE		+.0	+22.6	+22.6	+55.6	+15.9	+23.3	+32.0	+31.7	+17.6	+23.8
WINNEBAGO S.O.	1979	68,952	5,033.9	3471	4	16	38	129	1237	1815	232
	1978	70,240	3,915.1	2750	1	16	33	114	927	1459	200
PERCENT CHANGE		-1.8	+28.6	+26.2	+300.0	+.0	+15.2	+13.2	+33.4	+24.4	+16.0
CHERRY VALLEY	1979	959	22,002.1	211	0	0	1	8	10	178	14
	1978	959	22,106.4	212	0	0	0	8	4	188	12
PERCENT CHANGE		+.0	-.5	-.5	+.0	+.0	+.0	+.0	+150.0	-5.3	+16.7
DURAND	1979	1,024	2,343.8	24	0	0	0	2	3	18	1
	1978	1,024	1,464.8	15	0	0	0	0	0	15	0
PERCENT CHANGE		+.0	+60.0	+60.0	+.0	+.0	+.0	+.0	+.0	+20.0	+.0
LOVES PARK	1979	12,500	8,088.0	1011	0	4	10	31	168	760	38
	1978	12,500	6,296.0	787	0	1	9	12	157	567	41
PERCENT CHANGE		+.0	+28.5	+28.5	+.0	+300.0	+11.1	+158.3	+7.0	+34.0	-7.3

1 ONE OR MORE MONTHS DATA MISSING 2 NO INDEX CRIMES 3 NO RETURN FROM AGENCY 4 REPORTED THRU OTHER AGENCY

Table 33—Cont'd.

CRIME INDEX AND CRIME RATES COMPARISON FOR 1979 - 1978
COUNTY TOTALS

GEOGRAPHIC AREA	YEAR	POPULATION	RATE PER 100,000	TOTAL CRIME INDEX	MURDER & VOLUN. MANSL.	FORCIBLE RAPE	ROBBERY	AGRVT. ASSAULT AND BATTERY	BURGLARY BREAKING OR ENTERING	THEFT	MOTOR VEHICLE THEFT
PECATONICA	1979	1,794	111.5	2	0	0	0	0	1	1	0
	1978	1,794	390.2	7	0	0	0	0	3	3	1
	PERCENT CHANGE		+.0	-71.4	-71.4	+.0	+.0	+.0	+.0	-66.7	-66.7	-100.0
ROCKFORD	1979	150,712	7,692.8	11594	10	51	398	654	3438	6482	561
	1978	149,424	6,479.5	9682	8	45	330	493	2644	5727	435
	PERCENT CHANGE		+.9	+18.7	+19.7	+25.0	+13.3	+20.6	+32.7	+30.0	+13.2	+29.0
ROCKTON	1979	2,114	5,771.1	122	0	1	0	1	28	87	5
	1978	2,114	4,919.6	104	0	0	0	1	36	64	3
	PERCENT CHANGE		+.0	+17.3	+17.3	+.0	+.0	+.0	+.0	-22.2	+35.9	+66.7
ROSCOE	1979	556	9,532.4	53	0	0	0	1	13	36	3
	1978	556	3,956.8	22	0	0	0	2	4	14	2
	PERCENT CHANGE		+.0	+140.9	+140.9	+.0	+.0	+.0	-50.0	+225.0	+157.1	+50.0
SO BELOIT	1979	3,895	11,733.0	457	0	1	14	14	141	253	34
	1978	3,895	6,033.4	235	0	1	2	7	55	148	22
	PERCENT CHANGE		+.0	+94.5	+94.5	+.0	+.0	+600.0	+100.0	+156.4	+70.9	+54.5
WINNEBAGO	1 1979	1,294	927.4	12	0	0	0	2	3	7	0
	1 1978	1,294	772.8	10	0	0	0	1	3	5	1
ROCK VALLEY COLL	1979	0	.0	64	0	0	0	0	5	59	0
	1978	0	.0	57	0	0	0	0	0	57	0
	PERCENT CHANGE		+.0	+.0	+12.3	+.0	+.0	+.0	+.0	+.0	+3.5	+.0
WOODFORD COUNTY TOTAL	1979	29,339	978.2	287	1	1	1	18	93	161	12
	1978	29,339	1,036.2	304	1	5	5	18	95	171	9
	PERCENT CHANGE		+.0	-5.6	-5.6	+.0	-80.0	-80.0	+.0	-2.1	-5.8	+33.3
WOODFORD S. O.	1979	21,667	687.7	149	1	1	0	7	66	71	3
	1978	21,911	862.6	189	1	5	4	15	79	80	5
	PERCENT CHANGE		-1.1	-20.3	-21.2	+.0	-80.0	-100.0	-53.3	-16.5	-11.3	-40.0
EUREKA	1979	3,050	3,245.9	99	0	0	0	6	21	68	4
	1978	3,050	2,524.6	77	0	0	0	0	12	64	1
	PERCENT CHANGE		+.0	+28.6	+28.6	+.0	+.0	+.0	+.0	+75.0	+6.3	+300.0
METAMORA	1979	2,338	1,454.2	34	0	0	1	5	4	19	5
	1978	2,338	1,582.5	37	0	0	1	3	3	27	3
	PERCENT CHANGE		+.0	-8.1	-8.1	+.0	+.0	+.0	+66.7	+33.3	-29.6	+66.7
MINONK	1 1979	2,284	218.9	5	0	0	0	0	2	3	0
	4 1978										

1 ONE OR MORE MONTHS DATA MISSING 2 NO INDEX CRIMES 3 NO RETURN FROM AGENCY 4 REPORTED THRU OTHER AGENCY

Table 33—Cont'd.

CRIME INDEX AND CRIME RATES COMPARISON FOR 1979 - 1978
COUNTY TOTALS

GEOGRAPHIC AREA	YEAR	POPULATION	RATE PER 100,000	TOTAL CRIME INDEX	MURDER & VOLUN. MANSL.	FORCIBLE RAPE	ROBBERY	AGRVT. ASSAULT AND BATTERY	BURGLARY BREAKING OR ENTERING	THEFT	MOTOR VEHICLE THEFT
ROANOKE	4 1979										
	1 1978	2,040	49.0	1	0	0	0	0	1	0	0
STATE TOTALS	1 1979	11,243,000	5,100.4	573438	1194	3274	22061	26911	131363	327868	60767
	1 1978	11,243,000	4,855.2	545874	1150	2629	22829	24418	124245	314438	56165
PERCENT CHANGE		+.0	+5.0	+5.1	+3.8	+24.5	-3.4	+10.2	+5.7	+4.3	+8.2

1 ONE OR MORE MONTHS DATA MISSING 2 NO INDEX CRIMES 3 NO RETURN FROM AGENCY 4 REPORTED THRU OTHER AGENCY

Table 33—Cont'd.

CRIME INDEX AND CRIME RATES COMPARISON FOR 1979 - 1978
COUNTY TOTALS

GEOGRAPHIC AREA	YEAR	POPULATION	RATE PER 100,000	TOTAL CRIME INDEX	*MURDER & VOLUN. MANSL.	FORCIBLE RAPE	ROBBERY	AGRVT. ASSAULT AND BATTERY	BURGLARY BREAKING OR ENTERING	THEFT	MOTOR VEHICLE THEFT
SHERIFF OFF TOTALS	1979	2,019,558	2,744.0	55416	75	322	653	2602	18476	29336	3952
	1978	2,055,575	2,374.5	48810	108	247	607	2274	16744	25362	3468
	PERCENT CHANGE	-1.8	+15.6	+13.5	-32.2	+30.4	+7.6	+14.4	+10.3	+15.7	+14.0
POLICE DEPT TOTALS	1979	9,223,442	5,543.0	511251	1119	2929	21364	24195	112329	292639	56676
	1978	9,187,425	5,335.7	490209	1040	2370	22187	22056	107019	282984	52553
	PERCENT CHANGE	+.4	+3.9	+4.3	+7.6	+23.6	-3.7	+9.7	+5.0	+3.4	+7.8
UNIVERSITY TOTALS	1979	0	.0	6771	0	23	44	114	558	5893	139
	1978	0	.0	6854	1	12	35	88	482	6092	144
	PERCENT CHANGE	+.0	+.0	-1.2	-100.0	+91.7	+25.7	+29.5	+15.8	-3.3	-3.5
STATE TOTALS	1979	11,243,000	5,100.4	573438	1194	3274	22061	26911	131363	327868	60767
	1978	11,243,000	4,855.2	545873	1149	2629	22829	24418	124245	314438	56165
	PERCENT CHANGE	+.0	+5.0	+5.0	+3.8	+24.5	-3.4	+10.2	+5.7	+4.3	+8.2

NOTE: THE 1979 TOTAL FOR MURDER AND VOLUNTARY MANSLAUGHTER DOES NOT REFLECT FIVE MURDERS REPORTED BY THE ILLINOIS STATE POLICE

Table 34
CRIME INDEX AND CRIME RATES COMPARISON 1979/1978
RAILROAD POLICE

CITY / TOWN	COUNTY	YEAR	POPULATION	RATE PER 100,000	TOTAL CRIME INDEX	MURDER & VOLUN. MANSL.	FORCIBLE RAPE	ROBBERY	AGRVT. ASSAULT AND BATTERY	BURGLARY BREAKING OR ENTERING	THEFT	MOTOR VEHICLE THEFT
ALTON-SOUTHERN RR	ST CLAIR	1979	0	.0	16	0	0	0	0	1	15	0
3		1978	0									
ATC TOP SFE RR	COOK	1979	0	.0	203	0	0	0	3	30	167	3
		1978	0	.0	126	0	0	0	1	38	84	3
	PERCENT CHANGE		+.0	+.0	+61.1	+.0	+.0	+.0	+200.0	-21.1	+98.8	+.0
BELT RAILWAY CO	COOK	1979	0	.0	503	0	0	0	0	477	26	0
		1978	0	.0	657	0	0	0	0	614	42	1
	PERCENT CHANGE		+.0	+.0	-23.4	+.0	+.0	+.0	+.0	-22.3	-38.1	-100.0
BURL NORTH RAIL RD 3	COOK	1979	0									
1		1978	0	.0	46	0	0	0	0	10	36	0
CHESSIE INDIANA RR 3	COOK	1979	0									
3		1978	0									
CHESSIE RR	COOK	1979	0	.0	508	0	0	0	0	216	291	1
1		1978	0	.0	41	0	0	0	0	5	36	0
CHI EASTERN ILL RR 3	COOK	1979	0									
3		1978	0									
CHI NW RR EDSVLLE	MADISON	1979	0	.0	111	0	0	0	2	57	52	0
1		1978	0	.0	178	0	0	0	1	125	52	0
CHI-ILL MIDLAND RR	SANGAMON	1979	0	.0	11	0	0	0	0	0	11	0
1		1978	0	.0	9	0	0	0	0	0	9	0
CHI-MIL-STP-PAC RR	COOK	1979	0	.0	208	0	0	0	1	99	104	4
		1978	0	.0	234	0	0	0	0	140	94	0
	PERCENT CHANGE		+.0	+.0	-11.1	+.0	+.0	+.0	+.0	-29.3	+10.6	+.0
CHI-N W TRANS RR	COOK	1979	0	.0	737	0	3	24	13	372	313	12
		1978	0	.0	511	2	0	8	5	285	207	4
	PERCENT CHANGE		+.0	+.0	+44.2	-100.0	+.0	+200.0	+160.0	+30.5	+51.2	+200.0
CHI-WESTERN IN RR 3	COOK	1979	0									
3		1978	0									

1 ONE OR MORE MONTHS DATA MISSING 2 NO INDEX CRIMES 3 NO RETURN FROM AGENCY 4 REPORTED THRU OTHER AGENCY

Table 34—Cont'd.

CRIME INDEX AND CRIME RATES COMPARISON FOR 1979 - 1978

CITY / TOWN	COUNTY	YEAR	POPULATION	RATE PER 100,000	TOTAL CRIME INDEX	MURDER & VOLUN. MANSL.	FORCIBLE RAPE	ROBBERY	AGRVT. ASSAULT AND BATTERY	BURGLARY BREAKING OR ENTERING	THEFT	MOTOR VEHICLE THEFT
ELGIN-JOLIET-EAST	WILL	1979	0	.0	131	0	0	0	7	17	107	0
		1978	0	.0	83	0	0	0	5	10	68	0
	PERCENT CHANGE		+.0	+.0	+57.8	+.0	+.0	+.0	+40.0	+70.0	+57.4	+.0
GRAND TRUNK W RR	3 COOK	1979	0									
	1	1978	0	.0	95	0	0	0	0	0	95	0
ICG ALABAMA	3 ICG - TOTAL	1979	0									
	1	1978	0	.0	37	0	0	0	1	23	13	0
ICG ARKANSAS	3 ICG - TOTAL	1979	0									
	3	1978	0									
ICG FLORIDA	3 ICG - TOTAL	1979	0									
	3	1978	0									
ICG ILLINOIS	ICG - TOTAL	1979	0	.0	816	0	0	13	7	408	375	13
		1978	0	.0	468	0	2	40	6	199	213	8
	PERCENT CHANGE		+.0	+.0	+74.4	+.0	-100.0	-67.5	+16.7	+105.0	+76.1	+62.5
ICG INDIANA	3 ICG - TOTAL	1979	0									
	1	1978	0	.0	5	0	0	0	0	3	2	0
ICG IOWA	3 ICG - TOTAL	1979	0									
	1	1978	0	.0	16	0	0	0	0	8	7	1
ICG KENTUCKY	3 ICG - TOTAL	1979	0									
	1	1978	0	.0	57	0	0	0	1	19	36	1
ICG LOUISIANA	3 ICG - TOTAL	1979	0									
	1	1978	0	.0	62	0	0	0	1	45	16	0
ICG MINNESOTA	3 ICG - TOTAL	1979	0									
	3	1978	0									
ICG MISSISSIPPI	3 ICG - TOTAL	1979	0									
	1	1978	0	.0	101	0	0	0	1	56	43	1

1 ONE OR MORE MONTHS DATA MISSING 2 NO INDEX CRIMES 3 NO RETURN FROM AGENCY 4 REPORTED THRU OTHER AGENCY

Table 34—Cont'd.

CRIME INDEX AND CRIME RATES COMPARISON FOR 1979 - 1978

CITY / TOWN		COUNTY	YEAR	POPULATION	RATE PER 100,000	TOTAL CRIME INDEX	MURDER & VOLUN. MANSL.	FORCIBLE RAPE	ROBBERY	AGRVT. ASSAULT AND BATTERY	BURGLARY BREAKING OR ENTERING	THEFT	MOTOR VEHICLE THEFT
ICG MISSOURI	3	ICG - TOTAL	1979	0									
	1		1978	0	.0	5	0	0	0	0	5	0	0
ICG TENNESSEE	3	ICG - TOTAL	1979	0									
	1		1978	0	.0	136	0	0	0	0	84	48	4
ICG WISCONSIN	3	ICG - TOTAL	1979	0									
	3		1978	0									
ILL TERMINAL RR	3	MADISON	1979	0									
	3		1978	0									
LOUISVL-NASHVL RR	1	ST CLAIR	1979	0	.0	12	0	0	0	0	6	6	0
	1		1978	0	.0	19	0	0	0	0	14	5	0
MO-PAC-BELLEVL RR		ST CLAIR	1979	0	.0	193	0	0	0	2	5	185	1
			1978	0	.0	93	0	0	0	1	2	90	0
		PERCENT CHANGE		+.0	+.0	+107.5	+.0	+.0	+.0	+100.0	+150.0	+105.6	+.0
NOR & WEST GRANITE	3	MADISON	1979	0									
	1		1978	0	.0	1	0	0	0	0	1	0	0
NOR & WEST RR DEC	3	MACON	1979	0									
	1		1978	0	.0	2	0	0	0	0	0	2	0
NORFOLK-WESTERN RR	3	COOK	1979	0									
	1		1978	0	.0	3	0	0	1	0	0	2	0
PEORIA-PEKIN UN RR		TAZEWELL	1979	0	.0	5	0	0	0	0	1	4	0
	1		1978	0	.0	4	0	0	0	0	0	4	0
ROCK ISLAND RR		COOK	1979	0	.0	24	0	0	1	0	5	18	0
			1978	0	.0	28	0	0	1	0	6	21	0
		PERCENT CHANGE		+.0	+.0	-14.3	+.0	+.0	+.0	+.0	-16.7	-14.3	+.0
SOO LINE RR		COOK	1979	0	.0	250	0	0	0	0	157	93	0
	1		1978	0	.0	140	0	0	0	2	67	69	2

1 ONE OR MORE MONTHS DATA MISSING 2 NO INDEX CRIMES 3 NO RETURN FROM AGENCY 4 REPORTED THRU OTHER AGENCY

Table 34—Cont'd.

CRIME INDEX AND CRIME RATES COMPARISON FOR 1979 - 1978

CITY / TOWN	COUNTY	YEAR	POPULATION	RATE PER 100,000	TOTAL CRIME INDEX	MURDER & VOLUN. MANSL.	FORCIBLE RAPE	ROBBERY	AGRVT. ASSAULT AND BATTERY	BURGLARY BREAKING OR ENTERING	THEFT	MOTOR VEHICLE THEFT
SOUTHERN RR	1 ST CLAIR	1979	0	.0	7	0	0	0	0	6	1	0
	1	1978	0	.0	3	0	0	1	1	1	0	0
ST LOUIS-S WEST RR	1 ST CLAIR	1979	0	.0	27	0	0	1	0	0	26	0
		1978	0	.0	15	0	0	0	1	5	9	0
TERMINAL RR	2 ST CLAIR	1979	0	.0	0	0	0	0	0	0	0	0
	3	1978	0									
	TOTAL	1979	0	.0	3762	0	3	39	35	1857	1794	34
	TOTAL	1978	0	.0	3175	2	2	51	27	1765	1303	25
	PERCENT CHANGE		+.0	+.0	+18.5	-100.0	+50.0	-23.5	+29.6	+5.2	+37.7	+36.0

1 ONE OR MORE MONTHS DATA MISSING 2 NO INDEX CRIMES 3 NO RETURN FROM AGENCY 4 REPORTED THRU OTHER AGENCY

Table 35
CRIME INDEX AND CRIME RATES COMPARISON 1979/1978
ILLINOIS STATE POLICE

CITY / TOWN	COUNTY	YEAR	POPULATION	RATE PER 100,000	TOTAL CRIME INDEX	MURDER & VOLUN. MANSL.	FORCIBLE RAPE	ROBBERY	AGRVT. ASSAULT AND BATTERY	BURGLARY BREAKING OR ENTERING	THEFT	MOTOR VEHICLE THEFT
ISP DISTRICT 1	WHITESIDE	1979	0	.0	41	0	0	1	9	11	0	20
		1978	0	.0	29	0	0	4	3	7	0	15
	PERCENT CHANGE		+.0	+.0	+41.4	+.0	+.0	-75.0	+200.0	+57.1	+.0	+33.3
ISP DISTRICT 10	CHAMPAIGN	1979	0	.0	43	0	0	2	12	4	0	25
		1978	0	.0	46	0	0	8	11	4	0	23
	PERCENT CHANGE		+.0	+.0	-6.5	+.0	+.0	-75.0	+9.1	+.0	+.0	+8.7
ISP DISTRICT 11	MADISON	1979	0	.0	317	2	11	29	58	100	0	116
		1978	0	.0	357	0	17	38	67	79	0	156
	PERCENT CHANGE		+.0	+.0	-11.2	+.0	-35.3	-23.7	-13.4	+26.6	+.0	-25.6
ISP DISTRICT 12	EFFINGHAM	1979	0	.0	68	0	1	1	8	15	0	43
		1978	0	.0	50	0	1	6	7	10	0	26
	PERCENT CHANGE		+.0	+.0	+36.0	+.0	+.0	-83.3	+14.3	+50.0	+.0	+65.4
ISP DISTRICT 13	PERRY	1979	0	.0	61	0	0	8	7	11	0	35
		1978	0	.0	78	0	0	2	9	14	0	53
	PERCENT CHANGE		+.0	+.0	-21.8	+.0	+.0	+300.0	-22.2	-21.4	+.0	-34.0
ISP DISTRICT 14	MCDONOUGH	1979	0	.0	53	0	0	0	12	11	0	30
		1978	0	.0	29	0	0	0	4	8	0	17
	PERCENT CHANGE		+.0	+.0	+82.8	+.0	+.0	+.0	+200.0	+37.5	+.0	+76.5
ISP DISTRICT 15	DUPAGE	1979	0	.0	104	0	0	1	27	6	0	70
		1978	0	.0	86	0	0	6	12	5	1	62
	PERCENT CHANGE		+.0	+.0	+20.9	+.0	+.0	-83.3	+125.0	+20.0	-100.0	+12.9
ISP DISTRICT 16	WINNEBAGO	1979	0	.0	85	0	0	1	23	21	0	40
		1978	0	.0	106	0	1	3	29	32	0	41
	PERCENT CHANGE		+.0	+.0	-19.8	+.0	-100.0	-66.7	-20.7	-34.4	+.0	-2.4
ISP DISTRICT 2	KANE	1979	0	.0	82	0	0	5	12	26	0	39
		1978	0	.0	80	0	0	1	27	20	0	32
	PERCENT CHANGE		+.0	+.0	+2.5	+.0	+.0	+400.0	-55.6	+30.0	+.0	+21.9
ISP DISTRICT 25	3 SANGAMON	1979	0									
	3	1978	0									
ISP DISTRICT 3	COOK	1979	0	.0	49	0	0	6	9	2	0	32
		1978	0	.0	71	0	0	2	14	5	0	50
	PERCENT CHANGE		+.0	+.0	-31.0	+.0	+.0	+200.0	-35.7	-60.0	+.0	-36.0
ISP DISTRICT 4	COOK	1979	0	.0	69	0	2	5	7	9	1	45
		1978	0	.0	78	0	1	1	16	10	0	50
	PERCENT CHANGE		+.0	+.0	-11.5	+.0	+100.0	+400.0	-56.3	-10.0	+.0	-10.0

NOTE: FIGURES REFLECT ACTUAL OFFENSES PLUS ASSISTS TO OTHER AGENCIES.
1 ONE OR MORE MONTHS DATA MISSING 2 NO INDEX CRIMES 3 NO RETURN FROM AGENCY 4 REPORTED THRU OTHER AGENCY

Table 35—Cont'd.

CRIME INDEX AND CRIME RATES COMPARISON FOR 1979 - 1978

CITY / TOWN	COUNTY	YEAR	POPULATION	RATE PER 100,000	TOTAL CRIME INDEX	MURDER & VOLUN. MANSL.	FORCIBLE RAPE	ROBBERY	AGRVT. ASSAULT AND BATTERY	BURGLARY BREAKING OR ENTERING	THEFT	MOTOR VEHICLE THEFT
ISP DISTRICT 5	WILL	1979	0	.0	132	0	1	12	24	34	0	61
		1978	0	.0	152	0	10	20	29	22	0	71
	PERCENT CHANGE		+.0	+.0	-13.2	+.0	-90.0	-40.0	-17.2	+54.5	+.0	-14.1
ISP DISTRICT 50	1 SANGAMON	1979	0	.0	21	0	0	2	6	4	0	9
	1	1978	0	.0	7	0	0	0	0	1	0	6
ISP DISTRICT 6	LIVINGSTON	1979	0	.0	70	3	0	1	10	6	0	50
		1978	0	.0	59	0	0	2	2	4	0	51
	PERCENT CHANGE		+.0	+.0	+18.6	+.0	+.0	-50.0	+400.0	+50.0	+.0	-2.0
ISP DISTRICT 7	ROCK ISLAND	1979	0	.0	40	0	0	2	0	2	0	30
		1978	0	.0	59	0	0	6	6	6	0	41
	PERCENT CHANGE		+.0	+.0	-32.2	+.0	+.0	-66.7	+.0	-66.7	+.0	-26.8
ISP DISTRICT 8	WOODFORD	1979	0	.0	46	0	0	9	7	10	0	20
		1978	0	.0	49	0	0	0	5	9	0	35
	PERCENT CHANGE		+.0	+.0	-6.1	+.0	+.0	+.0	+40.0	+11.1	+.0	-42.9
ISP DISTRICT 9	SANGAMON	1979	0	.0	95	0	1	8	14	10	0	62
		1978	0	.0	80	0	1	2	19	14	0	44
	PERCENT CHANGE		+.0	+.0	+18.8	+.0	+.0	+300.0	-26.3	-28.6	+.0	+40.9
ISP SUB POST 11A	3 MONTGOMERY	1979	0									
	3	1978	0									
ISP SUB POST 12A	4 EDWARDS	1979										
	3	1978	0									
ISP SUB POST 12A	3 WHITE	1979	0									
	4	1978										
ISP SUB POST 14A	3 PIKE	1979	0									
	3	1978	0									
ISP SUB POST 5A	3 LASALLE	1979	0									
	3	1978	0									
ISP SUB POST 6A	3 IROQUOIS	1979	0									
	1	1978	0	.0	2	0	0	0	0	0	0	2

1 ONE OR MORE MONTHS DATA MISSING 2 NO INDEX CRIMES 3 NO RETURN FROM AGENCY 4 REPORTED THRU OTHER AGENCY

NOTE: FIGURES REFLECT ACTUAL OFFENSES PLUS ASSISTS TO OTHER AGENCIES.

Table 35—Cont'd.

CRIME INDEX AND CRIME RATES COMPARISON FOR 1979 - 1978

CITY / TOWN	COUNTY	YEAR	POPULATION	RATE PER 100,000	TOTAL CRIME INDEX	MURDER & VOLUN. MANSL.	FORCIBLE RAPE	ROBBERY	AGRVT. ASSAULT AND BATTERY	BURGLARY BREAKING OR ENTERING	THEFT	MOTOR VEHICLE THEFT
ISP SUBPOST 13A	3 ALEXANDER	1979	0									
	3	1978	0									
	TOTAL	1979	0	.0	1375	5	16	93	251	282	1	727
	TOTAL	1978	0	.0	1418	0	31	101	260	250	1	775
	PERCENT CHANGE		+.0	+.0	- .1	+.0	-48.4	-7.9	-3.5	+12.8	+.0	-6.2

1 ONE OR MORE MONTHS DATA MISSING 2 NO INDEX CRIMES 3 NO RETURN FROM AGENCY 4 REPORTED THRU OTHER AGENCY

NOTE: FIGURES REFLECT ACTUAL OFFENSES PLUS ASSISTS TO OTHER AGENCIES.

Table 36
CRIME INDEX AND CRIME RATES COMPARISON
1979/1978
PARK DISTRICTS

CITY / TOWN	COUNTY	YEAR	POPULATION	RATE PER 100,000	TOTAL CRIME INDEX	MURDER & VOLUN. MANSL.	FORCIBLE RAPE	ROBBERY	AGRVT. ASSAULT AND BATTERY	BURGLARY BREAKING OR ENTERING	THEFT	MOTOR VEHICLE THEFT
ALSIP PARK DIST.	3 COOK	1979	0									
	1	1978	0	.0	5	0	0	0	0	0	5	0
DECATUR PK DIST	1 MACON	1979	0	.0	32	0	0	0	0	2	30	0
		1978	0	.0	44	0	1	0	0	10	32	1
LAKE POLICE	1 SANGAMON	1979	0	.0	24	0	0	0	0	16	8	0
		1978	0	.0	85	0	1	0	2	47	35	0
MUNDELEIN PARK DIS	1 LAKE	1979	0	.0	10	0	0	0	0	2	8	0
	1	1978	0	.0	6	0	0	0	0	0	6	0
PEKIN PARK DIST	1 TAZEWELL	1979	0	.0	16	0	0	0	0	4	12	0
	1	1978	0	.0	31	0	0	0	1	5	23	2
PEORIA PARK DIST	3 PEORIA	1979	0									
	3	1978	0									
ROCKFORD PARK DIST	WINNEBAGO	1979	0	.0	160	0	0	7	11	38	102	2
		1978	0	.0	146	0	1	11	12	16	104	2
	PERCENT CHANGE		+.0	+.0	+9.6	+.0	-100.0	-36.4	-8.3	+137.5	-1.9	+.0
	TOTAL 1979		0	.0	242	0	0	7	11	62	160	2
	TOTAL 1978		0	.0	317	0	3	11	15	78	205	5
	PERCENT CHANGE		+.0	+.0	-23.7	+.0	-100.0	-36.4	-26.7	-20.5	-22.0	-60.0

1 ONE OR MORE MONTHS DATA MISSING 2 NO INDEX CRIMES 3 NO RETURN FROM AGENCY 4 REPORTED THRU OTHER AGENCY

Table 37
CRIME INDEX AND CRIME RATES COMPARISON
1979/1978
HOSPITALS

CITY / TOWN	COUNTY	YEAR	POPULATION	RATE PER 100,000	TOTAL CRIME INDEX	MURDER & VOLUN. MANSL.	FORCIBLE RAPE	ROBBERY	AGRVT. ASSAULT AND BATTERY	BURGLARY BREAKING OR ENTERING	THEFT	MOTOR VEHICLE THEFT
COOK CO. HOSPITAL	COOK	1979	0	.0	263	0	1	4	0	7	251	0
		1978	0	.0	375	0	0	1	5	4	365	0
	PERCENT CHANGE		+.0	+.0	-29.9	+.0	+.0	+300.0	-100.0	+75.0	-31.2	+.0
OAK FOREST HOSP.	COOK	1979	0	.0	144	0	0	0	0	2	141	1
		1978	0	.0	205	0	1	0	3	9	186	6
	PERCENT CHANGE		+.0	+.0	-29.8	+.0	-100.0	+.0	-100.0	-77.8	-24.2	-83.3
	TOTAL 1979		0	.0	407	0	1	4	0	9	392	1
	TOTAL 1978		0	.0	580	0	1	1	8	13	551	6
	PERCENT CHANGE		+.0	+.0	-29.8	+.0	+.0	+300.0	-100.0	-30.8	-28.9	-83.3

1 ONE OR MORE MONTHS DATA MISSING 2 NO INDEX CRIMES 3 NO RETURN FROM AGENCY 4 REPORTED THRU OTHER AGENCY

Table 38
CRIME INDEX AND CRIME RATES COMPARISON
1979/1978
OTHER AGENCIES

CITY / TOWN	COUNTY	YEAR	POPULATION	RATE PER 100,000	TOTAL CRIME INDEX	MURDER & VOLUN. MANSL.	FORCIBLE RAPE	ROBBERY	AGRVT. ASSAULT AND BATTERY	BURGLARY BREAKING OR ENTERING	THEFT	MOTOR VEHICLE THEFT
*DIVISION OF INVEST	SANGAMON	1979	0	.0	1876	148	89	160	142	444	736	157
		1978	0	.0	1292	102	61	108	94	322	455	150
	PERCENT CHANGE		+.0	+.0	+45.2	+45.1	+45.9	+48.1	+51.1	+37.9	+61.8	+4.7

*NOTE: FIGURES REFLECT ACTUAL OFFENSES PLUS ASSISTS TO OTHER AGENCIES.

MENTAL HEALTH PD	COOK	1979	0	.0	59	0	0	2	1	1	53	2
	4	1978										
ROCKFORD AIRPORT	1 WINNEBAGO	1979	0	.0	39	0	0	0	0	7	30	2
	4	1978										

1 ONE OR MORE MONTHS DATA MISSING 2 NO INDEX CRIMES 3 NO RETURN FROM AGENCY 4 REPORTED THRU OTHER AGENCY

SECTION III

STANDARD METROPOLITAN STATISTICAL AREAS

Figure 2
STANDARD METROPOLITAN STATISTICAL AREAS

SOURCE: U. S. Bureau of the Census

STANDARD METROPOLITAN STATISTICAL AREAS (SMSA)

Standard Metropolitan Statistical Areas (SMSA's) are defined by the U. S. Bureau of the Census as follows:

> A Standard Metropolitan Statistical Area (SMSA) includes a city of more than 50,000 and the county in which the city is located plus other cities which exhibit strong ties with the city. The county sheriff's office is also included for crime reporting purposes.
>
> A Core City is within an SMSA and has a population of more than 50,000 or more inhabitants. In certain SMSA's there are "twin central cities" that have a combined population of 50,000 or more inhabitants and together are considered a core city.
>
> A Suburban Area consists of cities and towns with 50,000 or less population including the counties which are within the SMSA. The county sheriff's office is included in the suburban area.
>
> The Rural Area is the unincorporated portion of a county outside the SMSA's. For Illinois Uniform Crime Reporting purposes, the rural area is composed of the Sheriff's jurisdiction outside of the SMSA's.
>
> The Other Cities are urban places outside of the SMSA's. For Illinois Uniform Crime Reporting purposes, there are cities and towns outside the SMSA's, surrounded by rural areas that are not under the jurisdiction of the county sheriff's offices.

Figure 2 is a map of Illinois with the SMSA's outlined with heavy lines. Two of the SMSA's overlap with Iowa and Missouri. Areas outside of the State that are included in an SMSA are deleted from the statistics about to be presented.

SMSA SUMMARY

Table 39 represents summary statistics for 1979 versus 1978 for the Core Cities and Suburban Areas as defined above. These two areas reflect the SMSA data. The estimated population was 9,223,352 in 1979, accounting for 82.0 percent of the State population. The SMSA accounted for a total of 514,060 Index Offenses, or 89.6 percent of the State's Crime Index for 1979. Forcible Rape reflected the greatest change in increase, of 24.3 percent.

SMSA CORE CITY SUMMARY

Core Cities accounted for 4,822,563 inhabitants or 42.9 percent of the State's population and 52.3 percent of the population included in the Standard Metropolitan Statistical Areas. Core Cities accounted for 59.4 percent of the total SMSA Index Crimes and 53.2 percent of the State Index Crimes. Core Cities accounted for 82.9 percent of the Murders and Voluntary Manslaughters that occurred in 1979. Table 40 provides other statistics with regard to Core Cities.

SMSA SUBURBAN SUMMARY

Suburban Areas, like Core Cities, fall within the SMSA's. The suburbs are bounded by the SMSA lines by definition and are outside the Core Cities. Total Suburban Areas accounted for 4,400,789 inhabitants in 1979 which reflects 39.1 percent of the State population. The Crime Index increased 8.8 percent in volume in the suburbs in 1979 with Forcible Rape showing the largest increase, one of 27.4 percent. Table 41 presents further data relating to Suburban Areas for 1979 and compares these statistics to 1978.

RURAL AREA SUMMARY

Rural Areas showed an increase of 16.7 percent in the 1979 Crime Index as compared to 1978. Murder and Voluntary Manslaughter increased the most of the Crime Index offenses, by 50.0 percent, followed by Forcible Rape which increased by 22.0 percent. Rural Areas accounted for 975,370 inhabitants or 8.7 percent of the State population. The Index Crimes per 100,000 inhabitants, or the Crime Rate, for Rural Areas was 1,708.1 in 1979.

OTHER CITIES SUMMARY

The Other Cities consist of 199 cities outside the Standard Metropolitan Statistical Areas and within the Rural Areas. These cities account for 9.3 percent of the State's population and 7.4 percent of the 1979 Crime Index. The Crime Rate increased by 8.7 percent, with Forcible Rape showing the greatest change when compared to 1978, an increase of 31.9 percent.

Table 39
CRIME INDEX AND CRIME RATES COMPARISON OF ILLINOIS STANDARD METROPOLITAN STATISTICAL AREAS 1979/1978

GEOGRAPHIC AREA		YEAR	POPULATION	RATE PER 100,000	TOTAL CRIME INDEX	MURDER & VOLUN. MANSL.	FORCIBLE RAPE	ROBBERY	AGRVT. ASSAULT AND BATTERY	BURGLARY BREAKING OR ENTERING	THEFT	MOTOR VEHICLE THEFT
ALL SMSA	TOT	1979	9,223,352	5,573.5	514060	1139	3078	21454	24204	117489	288584	58112
		1978	9,223,352	5,335.7	492132	1107	2476	22231	21853	111086	279720	53619
	PERCENT CHANGE			+.0	+4.6	+4.5	+2.9	+24.3	-3.5	+10.6	+5.8	+3.2	+8.4

Table 40
CRIME INDEX AND CRIME RATES COMPARISON—SMSA CORE CITY TOTAL 1979/1978

GEOGRAPHIC AREA		YEAR	POPULATION	RATE PER 100,000	TOTAL CRIME INDEX	MURDER & VOLUN. MANSL.	FORCIBLE RAPE	ROBBERY	AGRVT. ASSAULT AND BATTERY	BURGLARY BREAKING OR ENTERING	THEFT	MOTOR VEHICLE THEFT
ALL CORE CITY	TOT	1979	4,622,563	6,335.8	305548	994	2307	18260	17094	66046	162292	38555
		1978	4,621,275	6,232.5	300487	935	1871	19046	15843	64169	161734	36889
	PERCENT CHANGE			+.0	+1.7	+1.7	+6.3	+23.3	-4.9	+7.9	+2.9	+.3	+4.5

Table 41
CRIME INDEX AND CRIME RATES COMPARISON—SMSA SUBURBAN TOTAL 1979/1978

GEOGRAPHIC AREA		YEAR	POPULATION	RATE PER 100,000	TOTAL CRIME INDEX	MURDER & VOLUN. MANSL.	FORCIBLE RAPE	ROBBERY	AGRVT. ASSAULT AND BATTERY	BURGLARY BREAKING OR ENTERING	THEFT	MOTOR VEHICLE THEFT
ALL SUBURBAN	TOT	1979	4,400,789	4,738.1	208512	145	771	3194	7110	51443	126292	19557
		1978	4,402,077	4,353.5	191645	172	605	3185	6050	46913	117986	16730
	PERCENT CHANGE			+.0	+8.8	+8.8	-18.6	+27.4	+.3	+17.5	+9.6	+7.0	+16.9

Table 42
CRIME INDEX AND CRIME RATES COMPARISON—ILLINOIS RURAL AREA TOTAL 1979/1978

GEOGRAPHIC AREA		YEAR	POPULATION	RATE PER 100,000	TOTAL CRIME INDEX	MURDER & VOLUN. MANSL.	FORCIBLE RAPE	ROBBERY	AGRVT. ASSAULT AND BATTERY	BURGLARY BREAKING OR ENTERING	THEFT	MOTOR VEHICLE THEFT
RURAL AREA	TOT	1979	975,370	1,708.1	16661	33	72	137	771	4876	9979	791
		1978	971,102	1,470.5	14280	22	59	124	681	4391	8306	697
	PERCENT CHANGE			+.4	+16.2	+16.7	+50.0	+22.0	+10.5	+13.2	+11.1	+20.1	+13.5

Table 43
CRIME INDEX AND CRIME RATES COMPARISON—ILLINOIS OTHER CITIES TOTAL 1979/1978

GEOGRAPHIC AREA		YEAR	POPULATION	RATE PER 100,000	TOTAL CRIME INDEX	MURDER & VOLUN. MANSL.	FORCIBLE RAPE	ROBBERY	AGRVT. ASSAULT AND BATTERY	BURGLARY BREAKING OR ENTERING	THEFT	MOTOR VEHICLE THEFT
OTHER CITIES	TOT	1979	1,044,278	4,091.8	42730	22	124	470	1936	8996	29305	1864
		1978	1,048,546	3,763.4	39461	20	94	474	1844	8768	26412	1849
	PERCENT CHANGE			-.4	+8.7	+8.3	+10.0	+31.9	-.8	+5.0	+2.6	+11.0	+.8

SECTION IV

OFFENSE AND CLEARANCE DATA

1979/1978 OFFENSE SUMMARY

Offense data summarized on the State level is represented in the Offense Summaries shown in the following tables. Table 44 is the 1979 Offense Summary and Table 45 is that for 1978, printed for comparison purposes. The following briefly narrates the charts to assist the reader in interpreting them.

The first column contains the four digit offense code related to the *Illinois Revised Statutes*. The second column, entitled Offense Classification, contains the descriptors of each offense code. (The Offense Code Sheet utilized for I-UCR scoring procedures is reproduced in the Appendix for the reader's reference.) The third column represents the number of Offenses Known to Police. The fourth column, Unfounded, enumerates those offenses that, after investigation, were found to have not occurred. This column also indicates the percent of Unfounded Offenses, to assist the law enforcement agency in maintaining an awareness of the number of calls received for service for criminal activity which did not actually occur. The fifth column, Referred to Responsible Jurisdiction, indicates the number of calls that were received that were found to be beyond an agency's jurisdiction and hence, referred to the responsible jurisdiction. Column six, Offenses Actually Occurred, is calculated by adding the numbers in the Unfounded and Referred to Responsible Jurisdiction columns and subtracting this sum from the number of Offenses Known to the Police. These are the offenses that the police pursued with investigation and solution, and are used in the Crime Index.

The Offenses Cleared columns contain eight sub-columns. The first four sub-columns represent figures on those offenses exceptionally cleared. A case is exceptionally cleared when:

1. The investigation has definitely established the identity of the offender, and
2. There is sufficient information to support an arrest, charge, and prosecution of the offender, and
3. The agency knows the exact location of the offender so he can be taken into custody, and
4. There is some reason outside of police control that stops the police from arresting, charging, and prosecuting the offender.

Some examples of exceptional clearances are:

1. Suicide of the offender.
2. Double murder (two persons kill each other).
3. Deathbed confession (the person responsible dies after making a confession).
4. Offender killed by police or citizen.
5. Confession by offender already in custody or serving a sentence.
6. An offender prosecuted in another city for a different offense by State or Local authorities, or prosecuted in another city or state by the Federal Government for an offense which may be the same.
7. Extradition is denied.
8. The victim refuses to cooperate with the prosecution.
9. For some reason outside the agency's control, an offender is prosecuted for a less serious charge than that for which he was arrested.
10. The handling of a juvenile offender, either verbally or by written notice to parents, in instances involving minor offenses such as petty larceny. No referral is made to juvenile court as a matter of publicly accepted policy.

It is recognized that departmental policy in various police agencies permits the discontinuance of investigation and administratively closing of cases in which all possible investigation has been completed. This policy does not permit the offense to be cleared exceptionally. The recovery of property is not reason to clear a case for UCR purposes. The clearing of a case for I-UCR purposes should have no effect on the agency's internal policies for closing a case or discontinuing active investigation.

The column, Fail to File Complaint, is separated from all other exceptional clearances in order to give a clearer picture of those circumstances where the victim refuses to cooperate with the prosecution.

The column, Cleared by Arrest, is self-explanatory. Each of the clearance columns is divided into adult and juvenile sub-columns. The last column gives the total number of clearances and a percentage figure. The percentage figure is the Clearance Rate for that offense. The Clearance Rate is calculated as follows:

$$\text{CLEARANCE RATE} = \frac{\text{TOTAL OFFENSES CLEARED}}{\text{ACTUAL OFFENSES OCCURRED}} \times 100$$

At the end of each Offense Summary are five different totals. The Grand Total is the total of all activity. The *Total is the total number of incidents not necessarily included in National crime counts and are therefore subtracted for volume comparisons only with the National Program regarding all criminal activity. The Sub-Total (less*) is the total that should be used for comparison purposes. In addition, the Total Attempts to commit a crime are provided for information regarding incompleted crimes, followed by the Adjusted Total, which represents all activity less * and Attempts. The Sub-Total (less *) is used for the 1979 versus 1978 comparison of crime trends.

The Offense Summary Report is produced for each reporting agency on a monthly basis, and is summarized on the State level. The Crime Index Report presented previously is developed from this basic report. For example, Attempted Murder, Aggravated Battery, and Aggravated Assault added together, make up the Aggravated Assault category of the Crime Index of the National Program. The data is kept separate on the State level by State statute because the laws describe significantly different criminal behavior and are handled differently by the police and the prosecution.

Table 44
1979 OFFENSE SUMMARY

O F F E N S E S U M M A R Y

OFF. CODE	OFFENSE CLASSIFICATION	OFFENSES KNOWN TO POLICE	UNFOUNDED NUMBER	UNFOUNDED PCT	REF TO RESP. JURISD	OFFENSES ACTUALLY OCCURRED	EXCEPTIONAL CLEARANCES: FAIL TO FILE COMPLAINT ADULT	FAIL TO FILE COMPLAINT JUV.	OTHER ADULT	OTHER JUV.	CLEARED BY ARREST ADULT	CLEARED BY ARREST JUV.	TOTAL OFFENSES CLEARED NUMBER	TOTAL OFFENSES CLEARED PCT
	HOMICIDE TOTAL	1764	149	8	10	1605	29	1	33	1	1173	20	1257	78
* 0110	MURDER	1329	137	10	6	1186	7	0	16	1	898	9	931	78
0120	ATTEMPT - MURDER	365	8	2	4	353	20	1	16	0	220	6	263	75
0121	ATTEMPT - FIREARM	224	6	3	3	215	15	0	13	0	130	3	161	75
0122	ATTEMPT - KNIF/CT	97	1	1	0	96	5	0	3	0	57	3	68	71
0123	ATTEMPT - OT WPNS	31	1	3	1	29	0	1	0	0	24	0	25	86
0124	ATTEMPT - HAND/FIS/FT	13	0	0	0	13	0	0	0	0	9	0	9	69
0130	VOLUNTARY MANSLAUGHTER	8	0	0	0	8	0	0	0	0	9	0	9	113
0141	INVL MANSL/RECK HOM N/V	29	2	7	0	27	1	0	1	0	21	3	26	96
0142	INVL MANSL/RECK HOM VEH	33	2	6	0	31	1	0	0	0	25	2	28	90
	FORCIBLE RAPE TOTAL	4496	1162	26	55	3279	176	2	55	2	1329	39	1603	49
0210	FORCIBLE RAPE	3856	1090	28	44	2722	141	2	46	1	1144	25	1359	50
0211	FORCIBLE RAPE - FIREARM	190	12	6	6	172	11	0	4	0	49	1	65	38
0212	FORCIBLE RAPE - KNIF/CT	195	10	5	1	184	20	0	6	0	52	2	80	43
0213	FORCIBLE RAPE OT WPN	27	2	7	0	25	2	0	0	0	8	0	10	40
0214	FORCIBLE RAPE - OT MEAN	3444	1066	31	37	2341	108	2	36	1	1035	22	1204	51
0220	ATTEMPTS - FORCIBLE RAPE	640	72	11	11	557	35	0	9	1	185	14	244	44
ALL RAPES REPORTED BY CHICAGO P.D. ARE REFLECTED IN OFFENSE CODE 0214 TOTALS.														
	ROBBERY TOTAL	30613	8471	28	41	22101	233	29	134	25	7811	251	8483	38
0310	ARMED-ANY WEAPON	17976	4943	27	26	13007	99	8	59	8	4491	83	4748	37
0311	ARMED - FIREARM	11242	2721	24	18	8503	62	3	45	1	2683	44	2838	33
0312	ARMED - KNIF/CT	3500	1125	32	7	2368	29	4	13	7	929	27	1009	43
0313	ARMED - OT WPN	3234	1097	34	1	2136	8	1	1	0	879	12	901	42
0320	STR ARM-NO WPN	11742	3498	30	12	8232	105	17	63	14	3182	130	3511	43
0330	ATTEMPT - ARMED FIREARM	273	6	2	2	265	6	0	3	0	56	14	79	30
0334	ATTEMPT - ARMED KNIF/CT	105	2	2	0	103	3	0	3	0	13	3	22	21
0337	ATTEMPT - ARMED	56	1	2	0	55	1	2	0	0	10	1	14	25
0340	ATTEMPT - STR ARM-NO WPN	461	21	5	1	439	19	2	6	3	59	20	109	25
	AGGRAVATED BATTERY TOTAL	53861	1139	2	1127	51595	9456	883	2854	596	17123	1887	32799	64
0410	AGGRAVATED - FIREARM	1113	39	4	12	1062	94	11	28	8	385	45	571	54
0420	AGGRAVATED - KNIF/CT	2165	46	2	27	2092	386	23	87	18	611	84	1209	58
0430	AGGRAVATED - OT WPN	2662	36	1	37	2589	382	21	213	30	759	118	1523	59
0440	AGGRAVATED - HAN/FIS/FT	3700	27	1	106	3567	432	34	164	29	1522	107	2288	64
0445	AGGRAVATED - HAN/FIS/FT	3838	26	1	99	3713	415	42	92	17	1598	115	2279	61
0460	SIMPLE BATTERY	39222	957	2	831	37434	7656	737	2243	482	11678	1358	24154	65
0470	RECKLESS CONDUCT	1161	8	1	15	1138	91	15	27	12	570	60	775	68

* N O T N O R M A L L Y I N C L U D E D I N C R I M E S T A T I S T I C S

*NOTE: TOTAL FOR OFFENSE CODE 0110 DOES NOT REFLECT FIVE MURDERS REPORTED BY THE ILLINOIS STATE POLICE.

Table 44—Cont'd.

O F F E N S E S U M M A R Y

OFF. CODE	OFFENSE CLASSIFICATION	OFFENSES KNOWN TO POLICE	UNFOUNDED NUMBER	UNFOUNDED PCT	REF TO RESP. JURISD	OFFENSES ACTUALLY OCCURRED	OFFENSES CLEARED: EXCEPTIONAL CLEARANCES: FAIL TO FILE COMPLAINT ADULT	FAIL TO FILE COMPLAINT JUV.	OTHER ADULT	OTHER JUV.	CLEARED BY ARREST ADULT	CLEARED BY ARREST JUV.	TOTAL OFFENSES CLEARED NUMBER	TOTAL OFFENSES CLEARED PCT
	AGGRAVATED ASSAULT TOTAL	69902	14663	21	229	55010	1981	145	745	140	35881	391	39283	71
0510	AGGRAVATED - FIREARM	6316	477	8	49	5790	406	8	140	20	2544	30	3148	54
0520	AGGRAVATED - KNIF/CT	6907	741	11	33	6133	259	33	90	28	3570	128	4108	67
0530	AGGRAVATED - OT WPN	4206	417	10	19	3770	157	15	76	6	2108	46	2408	64
0540	AGGRAVATED - HAN/FIS/FT	1705	99	6	10	1596	90	4	26	6	885	24	1035	65
0545	AGGRAVATED - HAN/FIS/FT	674	7	1	8	659	124	7	14	3	315	14	477	72
0560	SIMPLE ASSAULT	50094	12922	26	110	37062	945	78	399	77	26459	149	28107	76
AGGRAVATED ASSAULT CATEGORY INCLUDES ATTEMPTED MURDER AND AGGRAVATED BATTERY FROM CHICAGO P.D. DATA.														
	BURGLARY TOTAL	141933	10148	7	178	131607	1419	392	1386	468	14815	2954	21434	16
0610	FORCIBLE ENTRY	99731	7587	8	114	92030	809	229	803	272	12042	1933	16088	17
0620	UNLAW ENTRY (NO FORCE)	30136	1745	6	43	28348	457	127	437	165	1955	794	3935	14
0630	ATTEMPT - FORCE ENTRY	12066	816	7	21	11229	153	36	146	31	818	227	1411	13
	BURG FROM MOTOR VEH TOTAL	34227	375	1	105	33747	304	66	411	84	1070	462	2397	7
0710	OVER $150	14437	83	1	43	14311	99	11	147	23	356	129	765	5
0720	$150 AND UNDER	18164	206	1	57	17901	177	47	232	58	617	291	1422	8
0750	ATTEMPT - BURG MOT VEH	1626	86	5	5	1535	28	8	32	3	97	42	210	14
	THEFT TOTAL	313814	18719	6	843	294252	4267	1815	2581	1581	56508	10026	76778	26
0810	OVER $150	67566	2776	4	194	64596	896	157	751	196	7657	717	10374	16
0820	$150 AND UNDER	241743	15785	7	622	225336	3170	1592	1722	1319	48336	9027	65166	29
0850	ATTEMPT - THEFT	4505	158	4	27	4320	201	66	108	66	515	282	1238	29
THEFT CATEGORY INCLUDES BURGLARY FROM MOTOR VEHICLE FROM CHICAGO P.D. DATA.														
	MOTOR VEHICLE THEFT TOTAL	75389	14319	19	260	60810	628	108	706	129	5362	833	7766	13
0910	AUTOS	59850	13207	22	196	46447	471	76	546	84	4493	533	6203	13
0915	TRUCKS/BUSES	8293	819	10	29	7445	71	5	76	12	454	79	697	9
0918	OTHER VEHICLES	5231	245	5	28	4958	68	22	63	23	312	159	647	13
0920	ATTEMPT - AUTOS	1652	38	2	6	1608	11	3	12	6	86	51	169	11
0925	ATTEMPT - TRUCKS/BUSES	166	4	2	1	161	5	1	2	0	8	5	21	13
0930	ATTEMPT - OTHER VEHICLE	197	6	3	0	191	2	1	7	4	9	6	29	15
* SEE NOTE														
	ARSON TOTAL	3490	74	2	46	3370	39	20	52	42	270	215	638	19
1010	ARSON EXPLOSIVE DEVICE	174	5	3	2	167	0	0	3	1	14	4	22	13
1020	ARSON INCENDIARY DEVICE	2505	52	2	34	2419	28	11	39	26	201	171	476	20
1030	POSS EXPL/INCEN DEVICE	59	4	7	2	53	0	0	1	0	20	3	24	45
1090	ATTEMPT - ARSON	752	13	2	8	731	11	9	9	15	35	37	116	16
	DECEPTION TOTAL	16732	293	2	293	16146	982	30	1464	25	4222	197	6920	43
1110	DECEPTIVE PRACTICES	10024	178	2	209	9637	632	9	1081	6	2364	42	4134	43
1120	FORGERY	4061	52	1	51	3958	166	11	184	15	1094	135	1605	41
1130	FRAUD	1279	22	2	14	1243	124	1	159	0	252	6	542	44
1140	EMBEZZLEMENT	53	2	4	1	50	3	0	3	1	16	0	23	46

NOTE: OFFENSE CODES 1000 THROUGH 5080 DO NOT INCLUDE CHICAGO P.D. DATA.

* NOT NORMALLY INCLUDED IN CRIME STATISTICS

Table 44—Cont'd.

OFFENSE SUMMARY

OFF. CODE	OFFENSE CLASSIFICATION	OFFENSES KNOWN TO POLICE	UNFOUNDED NUMBER	UNFOUNDED PCT	REF TO RESP. JURISD	OFFENSES ACTUALLY OCCURRED	OFFENSES CLEARED: EXCEPTIONAL CLEARANCES: FAIL TO FILE COMPLAINT ADULT	FAIL TO FILE COMPLAINT JUV.	OTHER ADULT	OTHER JUV.	CLEARED BY ARREST ADULT	CLEARED BY ARREST JUV.	TOTAL OFFENSES CLEARED NUMBER	TOTAL OFFENSES CLEARED PCT
1150	CREDIT CARDS	678	14	2	10	654	29	6	21	0	347	8	411	63
1160	DECPT ALTERING OF COINS	39	0	0	0	39	1	1	1	0	8	1	12	31
1170	IMPERSON AN OFFICER	128	10	8	4	114	8	0	3	0	47	0	58	51
1190	ATTEMPT - DECEPTION	470	15	3	4	451	19	2	12	3	94	5	135	30
1200	STOLE PROP - BUY/REC/POSS	1491	15	1	20	1456	31	14	31	13	660	198	947	65
1205	THEFT BY LESSEE	62	3	5	1	58	7	0	5	0	4	0	16	28
1210	THEFT LBR/SERV/USE PROP	5296	136	3	61	5099	581	16	317	12	504	37	1467	29
1220	THEFT OF LOST/MISLAY PRTY	1336	13	1	1	1322	16	2	1	1	109	10	139	11
1230	POSS KEYS TO COIN OP MACH	28	0	0	0	28	0	0	1	0	23	1	25	89
	VANDALISM TOTAL	175792	2730	2	836	172226	5844	1467	2869	1934	12497	4784	29395	17
1310	CRIM DAMAGE TO PROPERTY	97102	1544	2	479	95079	3392	862	1710	1302	6543	2443	16252	17
1320	CRIM DAMAGE TO VEHICLE	66434	604	1	274	65556	1672	314	883	391	2118	1196	6574	10
1330	CRIM TRESPASS TO LAND	7273	537	7	58	6678	571	193	174	129	2877	693	4637	69
1340	CRIM DAMG/ST SUP PROP	2861	17	1	11	2833	80	27	51	62	268	130	618	22
1350	CRIM TRES/ST SUP LAND	623	13	2	5	605	55	24	19	22	208	154	482	80
1360	CRIM TRESPASS TO VEH	1343	14	1	8	1321	71	29	31	26	449	160	766	58
1370	CRIM DAMG FIRE FGT APPA	128	0	0	1	127	3	18	1	1	15	6	44	35
1380	UNAUTHOR POSS/STORE WPN	28	1	4	0	27	0	0	0	1	19	2	22	81
	DEADLY WEAPONS TOTAL	5854	319	5	52	5483	187	41	81	44	3992	322	4667	85
1410	UNLAW USE WEAPONS	4642	254	5	41	4347	167	34	66	39	3065	281	3652	84
1420	UNLAW SALE FIREARMS	19	0	0	3	16	0	0	0	0	7	1	8	50
1430	UNLAW POSS ARMS/AMMO	438	63	14	7	368	10	4	6	2	262	24	308	84
1440	KEG SALES BY DEALER	15	0	0	0	15	0	0	2	0	5	1	8	53
1450	DEFACE ID MARK	23	0	0	0	23	0	0	0	0	17	2	19	83
1460	NO ID CARD-ARMS/AMMO	699	0	0	1	698	7	3	6	3	634	13	666	95
1490	ATTEMPT - DEADLY WPN	18	2	11	0	16	3	0	1	0	2	0	6	38
	SEX OFFENSES TOTAL	6072	267	4	57	5748	315	45	165	58	2098	203	2884	50
1505	PROSTITUTION	510	131	26	3	376	7	0	2	0	324	6	339	90
1510	SOLICIT FOR PROSTITUTE	242	8	3	1	233	2	0	1	0	208	2	213	91
1515	PANDERING	14	0	0	0	14	1	0	1	0	9	0	11	79
1520	KEEP PLACE/PROSTITUTE	23	0	0	0	23	0	1	0	1	15	1	18	78
1525	PATRONIZING PROSTITUTE	16	1	6	0	15	0	0	0	0	14	0	14	93
1530	PIMPING	19	2	11	1	16	1	0	0	1	8	0	10	63
1535	OBSCENITY	71	1	1	0	70	4	1	5	1	17	1	29	41
1540	HARMFUL MATERIAL	9	1	11	0	8	1	0	0	0	1	0	2	25

NOTE: OFFENSE CODES 1000 THROUGH 5080 DO NOT INCLUDE CHICAGO P.D. DATA.

* NOT NORMALLY INCLUDED IN CRIME STATISTICS

Table 44—Cont'd.

OFFENSE SUMMARY

OFF. CODE	OFFENSE CLASSIFICATION	OFFENSES KNOWN TO POLICE	UNFOUNDED NUMBER	UNFOUNDED PCT	REF TO RESP. JURISD	OFFENSES ACTUALLY OCCURRED	OFFENSES CLEARED: EXCEPTIONAL CLEARANCES: FAIL TO FILE COMPLAINT ADULT	FAIL TO FILE COMPLAINT JUV.	OTHER ADULT	OTHER JUV.	CLEARED BY ARREST ADULT	CLEARED BY ARREST JUV.	TOTAL OFFENSES CLEARED NUMBER	TOTAL OFFENSES CLEARED PCT
1542	TIE IN SALE OBS PUB DIS	3	0	0	0	3	0	0	1	0	0	0	1	33
1550	DEVIATE SEX ASSAULT	305	8	3	7	290	22	2	7	10	91	31	163	56
1555	INDEC LIBERTY W/CHILD	643	18	3	11	614	66	7	35	6	249	18	381	62
1560	CONT SEX DELIN CHILD	367	9	2	7	351	27	8	13	5	173	31	257	73
1565	INDEC SOLIC CHILD	91	2	2	1	88	5	0	3	0	27	2	37	42
1570	PUBLIC INDECENCY	3103	68	2	18	3017	146	22	78	28	694	81	1049	35
1575	AGGRAVATED INCEST	66	2	3	3	61	1	0	2	0	36	1	40	66
1580	INCEST	44	3	7	2	39	5	1	0	0	16	1	23	59
1583	RAPE MENTALLY DERANGED	12	0	0	0	12	0	0	0	0	4	2	6	50
1585	ALL OTHERS	402	10	2	2	390	18	2	12	5	200	26	263	67
1590	ATTEMPT - SEX OFFENSE	132	3	2	1	128	9	1	5	1	12	0	28	22
	GAMBLING TOTAL	592	103	17	1	488	13	2	6	2	330	15	368	75
1610	BOOKMAKING	44	3	7	0	41	3	1	1	0	12	2	19	46
1620	NUMBERS - LOTTERY	6	0	0	0	6	0	0	0	0	3	0	3	50
1630	KEEP GAMBLING PLACE	56	2	4	0	54	2	0	0	0	39	0	41	76
1640	REGS FED GAMBLE STAMPS	3	0	0	0	3	0	0	0	0	0	0	0	0
1650	CARD GAME OPERATING	18	5	28	0	13	0	0	0	0	11	0	11	85
1651	CARD GAME PLAYING	71	8	11	0	63	2	0	2	1	54	0	59	94
1660	DICE GAME OPERATING	23	3	13	0	20	0	0	0	0	12	0	12	60
1661	DICE GAME PLAYING	209	23	11	0	186	2	0	2	0	136	7	147	79
1670	GAMBLING DEVICE	44	6	14	0	38	4	0	0	0	31	1	36	95
1680	ALL OTHER	118	53	45	1	64	0	1	1	1	32	5	40	63
	OFFEN INVOL CHILD TOTAL	27338	1047	4	893	25398	374	2223	811	3879	2016	7515	16818	66
1710	ENDANGER LIFE/HEALTH	461	68	15	48	345	32	3	33	28	51	36	183	53
1720	CONTRIB DELIQ MINOR	1507	10	1	24	1473	77	5	31	22	1099	38	1272	86
1730 *	CURFEW	3723	7	0	16	3700	20	182	10	175	513	2574	3474	94
1740 *	RUN AWAYS	12259	296	2	352	11611	67	1451	413	2967	116	3078	8092	70
1750	CHILD ABUSE	984	126	13	141	717	43	10	114	39	58	27	291	41
1760	PATERNITY	12	0	0	0	12	1	0	0	0	9	1	11	92
1770 *	TRUANCY	1001	26	3	111	864	4	41	25	103	19	418	610	71
1780	ALL OTHER	7391	514	7	201	6676	130	531	185	545	151	1343	2885	43
	CANNABIS CONTROL TOTAL	9603	115	1	30	9458	273	154	124	137	6777	1471	8936	94
1811	POSS 30 GRAMS OR LESS	7780	62	1	20	7698	214	144	85	120	5564	1353	7480	97
1812	POSS OF OVER 30 GRAMS	947	3	0	1	943	13	3	7	4	820	56	903	96
1821	MAN/DEL/POS 10 GMS/LESS	121	3	2	3	115	5	2	0	1	74	14	96	83
1822	MAN/DEL/POS OVER 10 GMS	143	1	1	0	142	0	0	1	0	121	5	127	89
1830	CASUAL DELIVERY	33	0	0	0	33	0	0	0	0	11	7	18	55
1840	UNDER 18 DELIVERY	24	0	0	0	24	1	2	1	0	9	6	19	79
1850	PROD OF CANNABIS PLANT	199	8	4	2	189	16	1	4	2	106	4	133	70
1860	CALCUL CANNA CONSPIRACY	8	1	13	0	7	2	0	0	0	4	1	7	100

NOTE: OFFENSE CODES 1000 THROUGH 5080 DO NOT INCLUDE CHICAGO P.D. DATA.
* NOT NORMALLY INCLUDED IN CRIME STATISTICS

Table 44—Cont'd.

OFFENSE SUMMARY

OFF. CODE	OFFENSE CLASSIFICATION	OFFENSES KNOWN TO POLICE	UNFOUNDED NUMBER	UNFOUNDED PCT	REF TO RESP. JURISD	OFFENSES ACTUALLY OCCURRED	OFFENSES CLEARED: EXCEPTIONAL CLEARANCES: FAIL TO FILE COMPLAINT ADULT	FAIL TO FILE COMPLAINT JUV.	OTHER ADULT	OTHER JUV.	CLEARED BY ARREST ADULT	CLEARED BY ARREST JUV.	TOTAL OFFENSES CLEARED NUMBER	TOTAL OFFENSES CLEARED PCT
1880	OTHER	348	37	11	4	307	22	2	26	10	68	25	153	50
1900	INTOXICATING COMPOUND	117	6	5	1	110	2	1	3	1	77	14	98	89
	CONT SUBSTANCE ACT TOTAL	2763	40	1	33	2690	51	22	58	14	1966	195	2306	86
2010	MANUFACTURE-INTENT	33	0	0	2	31	0	0	0	0	29	0	29	94
2020	POSS CONT SUBSTANCE	1983	17	1	15	1951	35	18	24	7	1569	160	1813	93
2030	COUNTET SUBST-MAN/DEL	43	1	2	0	42	0	0	1	0	26	3	30	71
2040	DEL/POSS-INTENT TO DEL	310	9	3	7	294	3	2	4	2	227	18	256	87
2050	CRIM DRUG CONSPIRACY	18	0	0	0	18	0	0	0	0	10	0	10	56
2060	LICENSED OPER-REGISTR	1	0	0	0	1	0	0	0	0	0	0	0	0
2070	DEL-PERSON UNDER 18	21	0	0	0	21	0	1	1	1	9	4	16	76
2080	FAIL KEEP REC-OPER	3	0	0	0	3	0	0	0	0	1	0	1	33
2090	OTHER	351	13	4	9	329	13	1	28	4	95	10	151	46
	HYPO SYRG NEED ACT TOTAL	272	0	0	0	272	0	0	2	0	255	5	262	96
2110	POSSESSION OR SALE	266	0	0	0	266	0	0	2	0	252	5	259	97
2120	FAIL TO KEEP RECORDS	6	0	0	0	6	0	0	0	0	3	0	3	50
	LIQUOR CONT ACT TOTAL	11371	133	1	51	11187	204	208	72	121	7452	2509	10566	94
2210	SALE TO MINOR,DRUNK,ETC	616	16	3	6	594	25	4	13	5	421	12	480	81
2220	ILLEGAL POSS BY MINOR	6038	33	1	18	5987	107	131	11	68	3761	1768	5846	98
2230	ILLEGAL CONSUME MINOR	1909	48	3	14	1847	17	53	14	41	1003	625	1753	95
2240	MISREPRES AGE BY MINOR	426	8	2	0	418	21	14	2	3	288	40	368	88
2250	OTHER	2382	28	1	13	2341	34	6	32	4	1979	64	2119	91
2300	SOLICIT OF ALCOHOL BEV	41	0	0	1	40	2	1	3	3	7	9	25	63
	MOTOR VEH OFFENSES TOTAL	123370	1950	2	224	121196	1493	136	2093	119	92429	4262	100532	83
2410	DRIV INFLU-ALCOHOL	17030	178	1	36	16816	86	2	68	2	16019	125	16302	97
2420	DRIV INFLU-DRUGS	205	4	2	0	201	5	0	2	0	177	5	189	94
2430 *	TRANS ALCOHOL LIQR	17347	19	0	10	17318	74	16	75	10	15831	715	16721	97
2440 *	RECKLESS DRIVING	7981	387	5	47	7547	329	23	123	22	4658	340	5495	73
2445 *	HIT AND RUN	19835	250	1	82	19503	446	22	511	6	3443	154	4582	23
2450 *	DRAG RACING	633	107	17	1	525	11	3	8	0	389	12	423	81
2455 *	NO REGISTRATION	22073	894	4	10	21169	392	10	980	19	17801	515	19717	93
2460 *	REVOK/CANCEL REGIST	633	2	0	1	630	7	0	7	0	566	12	592	94
2465 *	IMPROPER USE OF REGIST	3085	49	2	3	3033	64	1	232	3	2671	62	3033	100
2470 *	NO DRIVERS LICENSE	13609	23	0	9	13577	32	51	37	46	11061	2028	13255	98
2480 *	SUSP/REVOK OPER LIC	17643	29	0	13	17601	20	1	27	2	17037	80	17167	98
2490 *	UNLAWFUL USE OPER LIC	1178	2	0	2	1174	18	4	16	3	1045	56	1142	97
2495	FLEE-ELUDE POLICE OFF	2118	6	0	10	2102	9	3	7	6	1731	158	1914	91

NOTE: OFFENSE CODES 1000 THROUGH 5080 DO NOT INCLUDE CHICAGO P.D. DATA.
* NOT NORMALLY INCLUDED IN CRIME STATISTICS

Table 44—Cont'd.

OFFENSE SUMMARY

OFF. CODE	OFFENSE CLASSIFICATION	OFFENSES KNOWN TO POLICE	UNFOUNDED NUMBER	UNFOUNDED PCT	REF TO RESP. JURISD	OFFENSES ACTUALLY OCCURRED	OFFENSES CLEARED: EXCEPTIONAL CLEARANCES: FAIL TO FILE COMPLAINT ADULT	FAIL TO FILE COMPLAINT JUV.	OTHER ADULT	OTHER JUV.	CLEARED BY ARREST ADULT	CLEARED BY ARREST JUV.	TOTAL OFFENSES CLEARED NUMBER	TOTAL OFFENSES CLEARED PCT
2500 *	CRIMINAL ABORTION	1	0	0	0	1	0	0	0	0	0	0	0	0
	DISORDERLY CONDUCT TOTAL	71028	8822	12	1358	60848	5982	712	2366	868	19090	2059	31077	51
2805	VAGRANCY	172	11	6	0	161	11	0	4	0	71	1	87	54
2807	DRUNKENNESS	5631	591	10	582	4458	531	16	207	11	2153	102	3020	68
2810	PROWLER	5178	2031	39	53	3094	137	12	68	15	212	25	469	15
2820	TELEPHONE THREAT	7407	148	2	161	7098	637	29	337	23	191	40	1257	18
2830	OBSCENE PHONE CALL	6418	53	1	140	6225	194	47	138	42	121	66	608	10
2840	FALSE FIRE ALARM	812	79	10	4	729	25	21	22	30	70	60	228	31
2850	BOMB THREAT	1655	152	9	21	1482	19	3	21	4	35	21	103	7
2860	FALSE POLICE REPORT	400	54	14	1	345	24	6	9	4	163	26	232	67
2870	PEEPING TOM	856	52	6	6	798	30	7	22	3	145	26	233	29
2880	CONFINE TO PREVNT CRIME	100	1	1	0	99	5	0	0	0	81	1	87	88
2890	OTHER-NOT DRUNKENESS	42399	5650	13	390	36359	4369	571	1538	736	15848	1691	24753	68
2900	AIR RIFLES	676	110	16	3	563	39	51	11	57	86	147	391	69
3000	FIREWORKS	4622	603	13	20	3999	283	128	208	110	273	188	1190	30
3100	MOB ACTION/RELATED OFFNS	267	3	1	3	261	4	0	2	0	162	6	174	67
3200	ARMED VIOLENCE	122	2	2	1	119	7	0	1	0	97	6	111	93
3300	PUBLIC DEMONSTRATION	201	6	3	2	193	19	1	3	3	119	5	150	78
3400	LOOTING	5	0	0	0	5	0	0	0	0	4	1	5	100
3500	PRTY FORFEIT (PUB NUIS)	99	3	3	0	96	3	1	1	1	51	1	58	60
3610	INTERFER W/PUB INSTIT	51	2	4	0	49	3	1	1	1	29	2	37	76
	INTER W/PUB OFFICER TOTAL	5910	9	0	22	5879	21	10	26	11	5371	225	5664	96
3710	RESIST/OBST PEACE OFF	5035	4	0	8	5023	14	6	15	4	4700	168	4907	98
3720	REFUSE TO AID OFFICER	23	0	0	0	23	0	0	0	0	20	0	20	87
3730	OBSTRUCTING JUSTICE	231	0	0	2	229	1	4	1	0	211	7	224	98
3740	CONCEAL/AID FUGITIVE	26	0	0	0	26	2	0	1	0	21	3	27	104
3750	ESCAPE	335	3	1	9	323	1	0	7	7	225	34	274	85
3760	OTHER	260	2	1	3	255	3	0	2	0	194	13	212	83

NOTE: OFFENSE CODES 1000 THROUGH 5080 DO NOT INCLUDE CHICAGO P.D. DATA.

* NOT NORMALLY INCLUDED IN CRIME STATISTICS

Table 44—Cont'd.

OFFENSE SUMMARY

OFF. CODE	OFFENSE CLASSIFICATION	OFFENSES KNOWN TO POLICE	UNFOUNDED NUMBER	UNFOUNDED PCT	REF TO RESP. JURISD	OFFENSES ACTUALLY OCCURRED	CLEARANCES: EXCEPTIONAL CLEARANCES: FAIL TO FILE COMPLAINT ADULT	FAIL TO FILE COMPLAINT JUV.	OTHER ADULT	OTHER JUV.	CLEARED BY ARREST ADULT	CLEARED BY ARREST JUV.	TOTAL OFFENSES CLEARED NUMBER	TOTAL OFFENSES CLEARED PCT
3800	INTERFER W/JUDICIAL PROC	71	0	0	1	70	2	0	0	0	67	1	70	100
3810	CONTEMPT OF COURT	1184	2	0	14	1168	1	0	42	1	989	6	1039	89
3910	BRIBERY	67	0	0	3	64	4	0	2	0	48	1	55	86
3960	INTIMIDATION	363	4	1	17	342	23	4	15	1	110	12	165	48
3970	EXTORTION	50	1	2	0	49	3	0	2	2	4	8	19	39
4000	VIOLATION CIVIL RIGHTS	9	1	11	1	7	1	0	0	0	1	0	2	29
4100	CRIMINAL DEFAMATION	2	0	0	0	2	0	0	0	0	1	0	1	50
	KIDNAPING TOTAL	575	69	12	14	492	38	1	27	4	191	7	268	54
4210	KIDNAPING	162	38	23	6	118	5	0	7	0	36	1	49	42
4220	AGGRAVATED KIDNAPING	78	7	9	0	71	5	0	4	0	36	1	46	65
4230	UNLAWFUL RESTRAINT	335	24	7	8	303	28	1	16	4	119	5	173	57
4310	POSS OF BURGLARY TOOLS	145	2	1	1	142	0	0	2	0	127	16	145	102
4410	DRAFT CARD DESTRCT/MUTIL	1	0	0	0	1	0	0	0	0	0	0	0	0
4510	PROBATION-VIOLATION	283	1	0	9	273	4	0	2	1	231	31	269	99
4625	PAROLE-REVOCATION	48	0	0	2	46	0	0	1	0	42	2	45	98
4710 *	SUSPICION	2944	309	10	5	2630	54	6	29	0	190	44	323	12
4720	AWOL AND DESERTION	230	4	2	18	208	12	0	0	0	167	1	180	87
4730	ILLEGAL ENTRY-ALIEN	548	3	1	79	466	18	0	4	0	424	7	453	97
	STATE LAWS/LOC ORD TOTAL	6614	204	3	22	6388	117	3	166	6	209	13	514	8
4901	HITCHING	114	3	3	1	110	9	1	40	3	12	1	66	60
4902	REFUSE DISPOSAL	17	1	6	2	14	1	0	0	0	2	0	3	21
4903	DUMPING GARB CITY,ETC	38	1	3	0	37	2	0	1	0	1	0	4	11
4904	DUMPING GARB PRIVT PROP	45	0	0	0	45	5	0	3	1	6	1	16	36
4905	LITTERING TOLL HIGHWAY	11	0	0	0	11	0	0	4	0	0	0	4	36
4906	DUMPING-DEPOSIT-LITTER	168	25	15	5	138	17	1	4	0	24	3	49	36
4907	TRASH/LEAF BURNING	231	44	19	1	186	43	1	19	0	2	2	67	36
4908	DOG LEASH LAW	96	1	1	3	92	10	0	5	0	27	0	42	46

NOTE: OFFENSE CODES 1000 THROUGH 5080 DO NOT INCLUDE CHICAGO P.D. DATA.

* NOT NORMALLY INCLUDED IN CRIME STATISTICS

Table 44—Cont'd.

OFFENSE SUMMARY

OFF. CODE	OFFENSE CLASSIFICATION	OFFENSES KNOWN TO POLICE	UNFOUNDED NUMBER	UNFOUNDED PCT	REF TO RESP. JURISD	OFFENSES ACTUALLY OCCURRED	OFFENSES CLEARED: EXCEPTIONAL CLEARANCES: FAIL TO FILE COMPLAINT ADULT	FAIL TO FILE COMPLAINT JUV.	OTHER ADULT	OTHER JUV.	CLEARED BY ARREST ADULT	CLEARED BY ARREST JUV.	TOTAL OFFENSES CLEARED NUMBER	TOTAL OFFENSES CLEARED PCT
4909	ABANDON MOTOR VEHICLE	5864	128	2	10	5726	30	0	90	1	116	0	237	4
4910	LOCAL MINOR ALCOH POSS	30	1	3	0	29	0	0	0	1	19	6	26	90
5000	OTHER CRIMINAL OFFENSES	8960	163	2	200	8597	834	20	432	52	4702	300	6340	74
5060 *	OTHER TRAFFIC OFFENSES	57175	713	1	178	56284	4700	73	38	4	24175	737	29727	53
5080 *	OTHER DEPARTMENTAL SERV	19718	699	4	357	18662	11764	233	1923	19	850	75	14864	80
	GRAND TOTAL	1299588	88124	7	7779	1203685	52843	9067	22367	10572	334570	42726	472145	39
*	TOTAL	200838	3812	2	1197	195829	18002	2117	4454	3379	100365	10900	139217	71
**	SUB-TOTAL (LESS *)	1098750	84312	8	6582	1007856	34841	6950	17913	7193	234205	31826	332928	33
	TOTAL ATTEMPTS	23484	1251	5	91	22142	526	132	371	133	2219	713	4094	18
	ADJ TOTAL (LESS ATTEMPTS)	1075266	83061	8	6491	985714	34315	6818	17542	7060	231986	31113	328834	33

* NOT NORMALLY INCLUDED IN CRIME STATISTICS

** SUB-TOTAL DOES NOT REFLECT FIVE MURDERS (0110) REPORTED BY THE ILLINOIS STATE POLICE.

NOTE: OFFENSE CODES 1000 THROUGH 5080 DO NOT INCLUDE CHICAGO P.D. DATA.

Table 45
1978 OFFENSE SUMMARY

OFFENSE SUMMARY

OFF. CODE	OFFENSE CLASSIFICATION	OFFENSES KNOWN TO POLICE	UNFOUNDED NUMBER	UNFOUNDED PCT	REF TO RESP. JURISD	OFFENSES ACTUALLY OCCURRED	OFFENSES CLEARED: EXCEPTIONAL CLEARANCES: FAIL TO FILE COMPLAINT ADULT	FAIL TO FILE COMPLAINT JUV.	OTHER ADULT	OTHER JUV.	CLEARED BY ARREST ADULT	CLEARED BY ARREST JUV.	TOTAL OFFENSES CLEARED NUMBER	TOTAL OFFENSES CLEARED PCT
	HOMICIDE TOTAL	1670	116	7	20	1534	21	1	26	0	1195	19	1262	82
*C11C	MURDER	1253	97	8	13	1143	5	0	16	0	888	11	920	80
C12C	ATTEMPT - MURDER	340	17	5	7	316	15	0	9	0	235	8	267	84
C121	ATTEMPT - FIREARM	195	4	2	5	186	9	0	7	0	135	5	156	84
C122	ATTEMPT - KNIF/CT	94	12	13	1	81	2	0	1	0	70	2	75	93
C123	ATTEMPT - OT WPNS	38	1	3	1	36	3	0	0	0	23	1	27	75
C124	ATTEMPT - HAND/FIS/FT	13	0	0	0	13	1	0	1	0	7	0	9	69
C13C	VOLUNTARY MANSLAUGHTER	6	0	0	0	6	0	0	0	0	6	0	6	100
C141	INVL MANSL/RECK HOM N/V	26	0	0	0	26	1	1	1	0	25	0	28	108
C142	INVL MANSL/RECK HOM VEH	45	2	4	0	43	0	0	0	0	41	0	41	95
	FORCIBLE RAPE TOTAL	3630	950	26	51	2629	141	7	27	2	1234	41	1452	55
C21C	FORCIBLE RAPE	3138	898	29	43	2197	112	3	24	1	1107	26	1273	58
C211	FORCIBLE RAPE - FIREARM	131	8	6	2	121	14	0	4	0	28	0	46	38
C212	FORCIBLE RAPE - KNIF/CT	160	13	8	3	144	7	0	4	0	46	2	59	41
C213	FORCIBLE RAPE OT WPN	29	6	21	0	23	4	0	0	0	6	1	11	48
C214	FORCIBLE RAPE - OT MEAN	2818	871	31	38	1909	87	3	16	1	1027	23	1157	61
C22C	ATTEMPTS - FORCIBLE RAPE	492	52	11	8	432	29	4	3	1	127	15	179	41
ALL RAPES REPORTED BY CHICAGO P.D. ARE REFLECTED IN OFFENSE CODE 0214 TOTALS.														
	ROBBERY TOTAL	31161	8284	27	48	22829	210	30	124	30	8135	359	8888	39
C31C	ARMED-ANY WEAPON	18117	4712	26	32	13373	83	10	59	8	4649	89	4898	37
C311	ARMED - FIREARM	11433	2578	23	28	8827	61	5	38	6	2852	43	3005	34
C312	ARMED - KNIF/CT	3471	1152	33	3	2316	16	3	19	2	880	36	956	41
C313	ARMED - OT WPN	3213	982	31	1	2230	6	2	2	0	917	10	937	42
C32C	STR ARM-NO WPN	12145	3536	29	13	8596	108	15	49	19	3343	202	3736	43
C33C	ATTEMPT - ARMED FIREARM	263	15	6	1	247	5	0	4	1	58	5	73	30
C334	ATTEMPT - ARMED KNIF/CT	110	2	2	1	107	1	1	2	1	25	3	33	31
C337	ATTEMPT - ARMED	44	1	2	0	43	1	0	1	0	9	2	13	30
C34C	ATTEMPT - STR ARM-NO WPN	482	18	4	1	463	12	4	9	1	51	58	135	29
	AGGRAVATED BATTERY TOTAL	46725	887	2	941	44897	8231	634	2039	627	15522	1880	28933	64
C41C	AGGRAVATED - FIREARM	939	22	2	10	907	75	12	27	7	332	35	488	54
C42C	AGGRAVATED - KNIF/CT	1942	41	2	28	1873	386	17	70	15	607	78	1173	63
C43C	AGGRAVATED - OT WPN	2542	34	1	33	2475	348	21	135	32	683	134	1353	55
C44C	AGGRAVATED - HAN/FIS/FT	3189	39	1	154	2996	337	23	127	40	1339	121	1987	66
C445	AGGRAVATED - HAN/FIS/FT	4103	25	1	136	3942	417	29	79	35	1607	140	2307	59
C46C	SIMPLE BATTERY	33025	718	2	568	31739	6600	519	1587	490	10491	1309	20996	66
C47C	RECKLESS CONDUCT	985	8	1	12	965	68	13	14	8	463	63	629	65

* NOT NORMALLY INCLUDED IN CRIME STATISTICS

NOTE: TOTAL FOR OFFENSE CODE 0110 DOES NOT REFLECT TWO MURDERS REPORTED BY THE CHICAGO - NORTHWESTERN RAILROAD.

Table 45—Cont'd.

C F F E N S E S U M M A R Y

OFF. CODE	OFFENSE CLASSIFICATION	OFFENSES KNOWN TO POLICE	UNFOUNDED NUMBER	UNFOUNDED PCT	REF TO RESP. JURISD	OFFENSES ACTUALLY OCCURRED	OFFENSES CLEARED: EXCEPTIONAL CLEARANCES: FAIL TO FILE COMPLAINT ADULT	FAIL TO FILE COMPLAINT JUV.	OTHER ADULT	OTHER JUV.	CLEARED BY ARREST ADULT	CLEARED BY ARREST JUV.	TOTAL OFFENSES CLEARED NUMBER	TOTAL OFFENSES CLEARED PCT
	AGGRAVATED ASSAULT TOTAL	59986	12955	22	179	46852	1807	112	557	103	33116	448	36143	77
C51C	AGGRAVATED - FIREARM	5371	436	8	31	4904	366	5	101	3	2360	42	2877	59
C52C	AGGRAVATED - KNIF/CT	6465	783	12	16	5666	230	19	56	16	3783	115	4219	74
C53C	AGGRAVATED - OT WPN	4177	462	11	21	3694	111	2	53	9	2258	55	2488	67
C54C	AGGRAVATED - HAN/FIS/FT	1715	109	6	19	1587	127	13	26	0	896	28	1090	69
C54S	AGGRAVATED - HAN/FIS/FT	554	2	0	15	537	58	6	8	2	258	31	363	68
C56C	SIMPLE ASSAULT	41704	11163	27	77	30464	915	67	313	73	23561	177	25106	82
AGGRAVATED ASSAULT CATEGORY INCLUDES ATTEMPTED MURDER AND AGGRAVATED BATTERY FROM CHICAGO P.D. DATA.														
	BURGLARY TOTAL	135448	10975	8	228	124245	1095	368	1034	428	14961	3443	21329	17
C61C	FORCIBLE ENTRY	95735	7775	8	142	87818	626	212	637	254	12123	2291	16143	18
C62C	UNLAW ENTRY (NO FORCE)	28068	2103	7	62	25903	328	112	246	130	2078	863	3757	15
C63C	ATTEMPT - FORCE ENTRY	11645	1097	9	24	10524	141	44	151	44	760	289	1429	14
	BURG FROM MOTOR VEH TOTAL	34694	489	1	105	34100	215	84	310	152	1006	526	2293	7
C71C	OVER $150	13221	116	1	38	13067	58	15	79	27	364	134	677	5
C72C	$150 AND UNDER	19569	242	1	63	19264	139	68	189	114	555	336	1401	7
C75C	ATTEMPT - BURG MOT VEH	1904	131	7	4	1769	18	1	42	11	87	56	215	12
	THEFT TOTAL	299931	18931	6	662	280338	3991	1655	2016	1355	58490	9903	77410	28
C81C	OVER $150	59375	2675	5	170	56530	748	103	486	112	7564	611	9624	17
C82C	$150 AND UNDER	236413	16113	7	469	219831	3062	1484	1467	1158	50400	8987	66558	30
C85C	ATTEMPT - THEFT	4143	143	3	23	3977	181	68	63	85	526	305	1228	31
THEFT CATEGORY INCLUDES BURGLARY FROM MOTOR VEHICLE FROM CHICAGO P.D. DATA														
	MOTOR VEHICLE THEFT TOTAL	69371	13033	19	173	56165	569	82	683	133	5210	861	7538	13
C91C	AUTOS	57476	12022	21	139	45315	459	54	552	81	4491	569	6206	14
C91S	TRUCKS/BUSES	5316	695	13	20	4601	51	7	52	14	344	70	538	12
C91E	OTHER VEHICLES	4565	260	6	10	4295	43	18	65	25	293	162	606	14
C92C	ATTEMPT - AUTOS	1673	44	3	3	1626	12	3	11	11	67	45	149	9
C92S	ATTEMPT - TRUCKS/BUSES	155	6	4	0	149	1	0	1	1	7	8	18	12
C93C	ATTEMPT - OTHER VEHICLE	186	6	3	1	179	3	0	2	1	8	7	21	12
* SEE NOTE														
	ARSON TOTAL	2929	56	2	28	2845	36	15	56	39	225	175	546	19
100S	ARSON	1	0	0	0	1	0	0	0	0	0	0	0	0
101C	ARSON EXPLOSIVE DEVICE	185	8	4	2	175	1	1	7	0	23	8	40	23
102C	ARSON INCENDIARY DEVICE	1936	22	1	15	1899	22	10	42	28	160	126	388	20
103C	POSS EXPL/INCEN DEVICE	75	2	3	2	71	0	0	0	1	12	10	23	32
109C	ATTEMPT - ARSON	732	24	3	9	699	13	4	7	10	30	31	95	14
	DECEPTION TOTAL	16655	415	2	245	15995	931	34	1104	31	4417	233	6750	42
111C	DECEPTIVE PRACTICES	9996	289	3	189	9518	575	11	828	8	2420	54	3896	41
112C	FORGERY	3918	45	1	42	3831	175	14	108	19	1196	133	1645	43
113C	FRAUD	1449	42	3	4	1403	106	1	146	0	277	6	536	38

NOTE: OFFENSE CODES 1000 THROUGH 5080 DO NOT INCLUDE CHICAGO P.D. DATA.
* N O T N O R M A L L Y I N C L U D E D I N C R I M E S T A T I S T I C S

Table 45—Cont'd.

C F F E N S E S U M M A R Y

OFF. CODE	OFFENSE CLASSIFICATION	OFFENSES KNOWN TO POLICE	UNFOUNDED NUMBER	UNFOUNDED PCT	REF TO RESP. JURISD	OFFENSES ACTUALLY OCCURRED	OFFENSES CLEARED: EXCEPTIONAL CLEARANCES: FAIL TO FILE COMPLAINT ADULT	FAIL TO FILE COMPLAINT JUV.	OTHER ADULT	OTHER JUV.	CLEARED BY ARREST ADULT	CLEARED BY ARREST JUV.	TOTAL OFFENSES CLEARED NUMBER	TOTAL OFFENSES CLEARED PCT
1140	EMBEZZLEMENT	39	2	5	4	33	3	0	3	1	7	0	14	42
1150	CREDIT CARDS	690	13	2	2	675	37	7	7	0	361	19	431	64
1160	DECPT ALTERING OF COINS	33	0	0	1	32	1	0	0	0	5	0	6	19
1170	IMPERSON AN OFFICER	120	8	7	0	112	10	0	4	0	55	1	70	63
1190	ATTEMPT - DECEPTION	410	16	4	3	391	24	1	8	3	96	20	152	39
1200	STOLE PROP - BUY/REC/POSS	1455	42	3	19	1394	71	10	18	15	654	227	995	71
1205	THEFT BY LESSEE	70	4	6	0	66	5	0	1	2	8	4	20	30
1210	THEFT LBR/SERV/USE PROP	4343	171	4	33	4139	503	18	187	13	506	43	1270	31
1220	THEFT OF LOST/MISLAY PRTY	1270	21	2	2	1247	13	2	3	2	104	7	131	11
1230	POSS KEYS TO COIN OP MACH	43	0	0	0	43	0	0	1	0	11	1	13	30
	VANDALISM TOTAL	151862	2053	1	688	149121	3754	1400	3464	1530	10334	4494	24976	17
1310	CRIM DAMAGE TO PROPERTY	85700	1148	1	401	84151	2046	815	2056	976	5416	2365	13674	16
1320	CRIM DAMAGE TO VEHICLE	55165	490	1	194	54481	1111	331	1077	299	1633	984	5435	10
1330	CRIM TRESPASS TO LAND	6480	357	6	59	6064	457	177	196	150	2431	708	4119	68
1340	CRIM DAMG/ST SUP PROP	2487	16	1	22	2449	40	25	68	43	241	120	537	22
1350	CRIM TRES/ST SUP LAND	612	14	2	4	594	33	19	35	32	210	136	465	78
1360	CRIM TRESPASS TO VEH	1305	22	2	8	1275	66	23	31	28	379	181	708	56
1370	CRIM DAMG FIRE FGT APPA	94	2	2	0	92	1	10	0	1	15	0	27	29
1380	UNAUTHOR POSS/STORE WPN	19	4	21	0	15	0	0	1	1	9	0	11	73
	DEADLY WEAPONS TOTAL	5335	318	6	43	4974	174	39	85	45	3696	281	4320	87
1410	UNLAW USE WEAPONS	4230	257	6	39	3934	145	32	70	42	2857	241	3387	86
1420	UNLAW SALE FIREARMS	23	4	17	0	19	3	0	0	1	7	1	12	63
1430	UNLAW POSS ARMS/AMMO	462	49	11	3	410	8	4	7	2	314	23	358	87
1440	REG SALES BY DEALER	22	0	0	1	21	1	1	3	0	4	0	9	43
1450	DEFACE ID MARK	20	0	0	0	20	0	0	0	0	14	2	16	80
1460	NO ID CARD-ARMS/AMMO	555	7	1	0	548	13	2	4	0	496	14	529	97
1490	ATTEMPT - DEADLY WPN	23	1	4	0	22	4	0	1	0	4	0	9	41
	SEX OFFENSES TOTAL	5513	147	3	69	5297	283	39	118	42	2039	196	2717	51
1505	PROSTITUTION	399	26	7	1	372	3	1	4	0	336	5	349	94
1510	SOLICIT FOR PROSTITUTE	108	5	5	0	103	1	0	1	0	71	2	75	73
1515	PANDERING	18	0	0	0	18	1	1	0	0	10	0	12	67
1520	KEEP PLACE/PROSTITUTE	16	1	6	0	15	0	0	0	1	6	0	7	47
1525	PATRONIZING PROSTITUTE	6	0	0	0	6	0	0	0	0	5	0	5	83
1530	PIMPING	8	0	0	0	8	0	0	0	0	3	0	3	38
1535	OBSCENITY	74	2	3	0	72	2	0	0	0	18	2	22	31

NOTE: OFFENSE CODES 1000 THROUGH 5080 DO NOT INCLUDE CHICAGO P.D. DATA.
* NOT NORMALLY INCLUDED IN CRIME STATISTICS

Table 45—Cont'd.

OFFENSE SUMMARY

OFF. CODE	OFFENSE CLASSIFICATION	OFFENSES KNOWN TO POLICE	UNFOUNDED NUMBER	UNFOUNDED PCT	REF TO RESP. JURISD	OFFENSES ACTUALLY OCCURRED	OFFENSES CLEARED: EXCEPTIONAL CLEARANCES: FAIL TO FILE COMPLAINT ADULT	FAIL TO FILE COMPLAINT JUV.	OTHER ADULT	OTHER JUV.	CLEARED BY ARREST ADULT	CLEARED BY ARREST JUV.	TOTAL OFFENSES CLEARED NUMBER	TOTAL OFFENSES CLEARED PCT
1540	HARMFUL MATERIAL	10	0	0	0	10	1	0	0	0	4	0	5	50
1542	TIE IN SALE OBS PUB DIS	5	0	0	0	5	0	0	0	0	1	0	1	20
1550	DEVIATE SEX ASSAULT	242	4	2	3	235	19	2	7	5	80	24	137	58
1555	INDEC LIBERTY W/CHILD	551	18	3	9	524	47	10	20	5	260	19	361	69
1560	CONT SEX DELIN CHILD	371	11	3	12	348	31	8	12	1	191	23	266	76
1565	INDEC SOLIC CHILD	97	1	1	1	95	4	0	3	0	16	0	23	24
1570	PUBLIC INDECENCY	2876	64	2	27	2785	146	15	62	21	689	82	1015	36
1575	AGGRAVATED INCEST	61	1	2	3	57	4	0	2	0	31	3	40	70
1580	INCEST	28	1	4	0	27	2	0	0	1	13	2	18	67
1582	RAPE MENTALLY DERANGED	17	1	6	0	16	1	0	0	0	3	1	5	31
1585	ALL OTHERS	517	9	2	9	499	15	1	3	5	298	21	343	69
1590	ATTEMPT - SEX OFFENSE	109	3	3	4	102	6	1	4	3	4	12	30	29
	GAMBLING TOTAL	540	151	28	4	385	16	0	15	1	250	15	297	77
1610	BOOKMAKING	76	7	9	0	69	2	0	1	0	36	1	40	58
1620	NUMBERS - LOTTERY	14	0	0	0	14	0	0	1	0	5	0	6	43
1630	KEEP GAMBLING PLACE	56	0	0	1	55	0	0	1	0	48	0	49	89
1640	REGS FED GAMBLE STAMPS	1	0	0	0	1	0	0	0	0	0	0	0	0
1650	CARD GAME OPERATING	11	2	18	0	9	0	0	0	0	4	0	4	44
1651	CARD GAME PLAYING	43	6	14	1	36	0	0	1	0	25	0	26	72
1660	DICE GAME OPERATING	29	20	69	0	9	0	0	0	0	3	2	5	56
1661	DICE GAME PLAYING	168	46	27	0	122	7	0	5	1	95	11	119	98
1670	GAMBLING DEVICE	12	0	0	0	12	0	0	0	0	4	0	4	33
1680	ALL OTHER	130	70	54	2	58	7	0	6	0	30	1	44	76
	OFFEN INVOL CHILD TOTAL	27518	981	4	930	25607	279	2187	647	4203	1957	7775	17048	67
1710	ENDANGER LIFE/HEALTH	405	39	10	46	320	18	1	25	14	46	36	140	44
1720	CONTRIB DELIQ MINOR	1496	19	1	13	1464	63	9	38	16	1091	33	1250	85
1730 *	CURFEW	3489	20	1	43	3426	21	173	24	200	417	2354	3189	93
1740 *	RUN AWAYS	13282	347	3	363	12572	47	1468	314	2945	158	3785	8717	69
1750	CHILD ABUSE	855	103	12	125	627	44	8	68	26	64	21	231	37
1760	PATERNITY	32	1	3	1	30	1	0	2	2	13	7	25	83
1770 *	TRUANCY	995	16	2	53	926	11	106	15	129	20	448	729	79
1780	ALL OTHER	6964	436	6	286	6242	74	422	161	871	148	1091	2767	44
	CANNABIS CONTROL TOTAL	11108	118	1	47	10943	310	198	249	247	7116	2092	10212	93
1811	POSS 30 GRAMS OR LESS	8931	67	1	31	8833	264	179	168	218	5713	1896	8438	96
1812	POSS OF OVER 30 GRAMS	1141	7	1	8	1126	11	3	7	8	977	87	1093	97
1821	MAN/DEL/POS 10 GMS/LESS	117	5	4	1	111	5	3	5	1	73	20	107	96
1822	MAN/DEL/POS OVER 10 GMS	194	2	1	0	192	1	1	2	0	168	11	183	95
1830	CASUAL DELIVERY	42	7	17	0	35	2	0	2	1	21	2	28	80
1840	UNDER 18 DELIVERY	31	2	6	1	28	0	1	0	2	8	11	22	79
1850	PROD OF CANNABIS PLANT	240	6	3	2	232	13	4	11	0	107	10	145	63

NOTE: OFFENSE CODES 1000 THROUGH 5080 DO NOT INCLUDE CHICAGO P.D. DATA.

* NOT NORMALLY INCLUDED IN CRIME STATISTICS

Table 45—Cont'd.

O F F E N S E S U M M A R Y

OFF. CODE	OFFENSE CLASSIFICATION	OFFENSES KNOWN TO POLICE	UNFOUNDED NUMBER	UNFOUNDED PCT	REF TO RESP. JURISD	OFFENSES ACTUALLY OCCURRED	OFFENSES CLEARED: EXCEPTIONAL CLEARANCES: FAIL TO FILE COMPLAINT ADULT	FAIL TO FILE COMPLAINT JUV.	OTHER ADULT	OTHER JUV.	CLEARED BY ARREST ADULT	CLEARED BY ARREST JUV.	TOTAL OFFENSES CLEARED NUMBER	TOTAL OFFENSES CLEARED PCT
186C	CALCUL CANNA CONSPIRACY	7	0	0	0	7	0	1	0	0	7	0	8	114
188C	OTHER	405	22	5	4	379	14	6	54	17	42	55	188	50
190C	INTOXICATING COMPOUND	130	3	2	1	126	2	3	3	4	83	18	113	90
	CONT SUBSTANCE ACT TOTAL	2852	51	2	20	2781	70	13	60	26	2016	192	2377	85
201C	MANUFACTURE-INTENT	25	2	8	2	21	0	0	11	0	28	1	40	190
202C	POSS CONT SUBSTANCE	1945	20	1	8	1917	40	9	19	17	1528	154	1767	92
203C	COUNTET SUBST-MAN/DEL	58	2	3	0	56	0	1	8	2	36	1	48	86
204C	DEL/POSS-INTENT TO DEL	375	5	1	4	366	11	1	8	0	311	15	346	95
205C	CRIM DRUG CONSPIRACY	21	1	5	0	20	1	0	0	1	12	0	14	70
206C	LICENSED OPER-REGISTR	6	0	0	0	6	1	0	0	0	2	0	3	50
207C	DEL-PERSON UNDER 18	14	2	14	0	12	0	0	1	1	2	3	7	58
208C	FAIL KEEP REC-OPER	3	0	0	0	3	0	0	0	0	2	0	2	67
209C	OTHER	405	19	5	6	380	17	2	13	5	95	18	150	39
	HYPO SYRG NEED ACT TOTAL	304	1	0	2	301	6	0	2	1	258	12	279	93
211C	POSSESSION OR SALE	300	1	0	1	298	6	0	2	1	256	12	277	93
212C	FAIL TO KEEP RECORDS	4	0	0	1	3	0	0	0	0	2	0	2	67
	LIQUOR CONT ACT TOTAL	8976	136	2	49	8791	126	159	138	182	5579	1976	8160	93
221C	SALE TO MINOR,DRUNK,ETC	605	20	3	8	577	17	7	16	6	414	19	479	83
222C	ILLEGAL POSS BY MINOR	4532	30	1	17	4485	42	89	31	95	2697	1296	4250	95
223C	ILLEGAL CONSUME MINOR	1680	51	3	12	1617	17	56	22	66	836	551	1548	96
224C	MISREPRES AGE BY MINOR	359	7	2	2	350	10	4	5	6	218	59	302	86
225C	OTHER	1800	28	2	10	1762	40	3	64	9	1414	51	1581	90
230C	SOLICIT OF ALCOHOL BEV	38	0	0	0	38	2	1	0	1	17	5	26	68
	MOTOR VEH OFFENSES TOTAL	111579	1810	2	480	109289	1557	130	1401	127	75322	4275	82812	76
241C	DRIV INFLU-ALCOHOL	16389	236	1	50	16103	111	2	48	3	15215	132	15511	96
242C	DRIV INFLU-DRUGS	250	3	1	2	245	1	0	3	0	231	7	242	99
243C *	TRANS ALCOHOL LIQR	17630	120	1	85	17425	99	18	104	28	13608	636	14493	83
244C *	RECKLESS DRIVING	7294	366	5	84	6844	368	20	159	22	4110	371	5050	74
244S *	HIT AND RUN	24573	235	1	99	24239	520	14	378	13	3187	166	4278	18
245C *	DRAG RACING	611	124	20	4	483	12	1	11	1	330	20	375	78
245S *	NO REGISTRATION	10428	561	5	53	9814	267	10	477	13	7755	435	8957	91
246C *	REVOK/CANCEL REGIST	553	4	1	3	546	2	0	5	0	482	5	494	90
246S *	IMPROPER USE OF REGIST	2753	37	1	5	2711	66	3	137	0	2288	57	2551	94
247C *	NO DRIVERS LICENSE	12584	57	0	49	12478	48	56	37	43	9834	2153	12171	98
248C *	SUSP/REVOK OPER LIC	15516	46	0	35	15435	36	1	27	2	14758	84	14908	97
249C *	UNLAWFUL USE OPER LIC	1155	8	1	3	1144	12	2	10	0	1051	42	1117	98
249S	FLEE-ELUDE POLICE OFF	1843	13	1	8	1822	15	3	5	2	2473	167	2665	146

NOTE: OFFENSE CODES 1000 THROUGH 5080 DO NOT INCLUDE CHICAGO P.D. DATA.
* N O T N O R M A L L Y I N C L U D E D I N C R I M E S T A T I S T I C S

Table 45—Cont'd.

OFFENSE SUMMARY

OFF. CODE	OFFENSE CLASSIFICATION	OFFENSES KNOWN TO POLICE	UNFOUNDED NUMBER	UNFOUNDED PCT	REF TO RESP. JURISD	OFFENSES ACTUALLY OCCURRED	OFFENSES CLEARED: EXCEPTIONAL CLEARANCES: FAIL TO FILE COMPLAINT ADULT	FAIL TO FILE COMPLAINT JUV.	OTHER ADULT	OTHER JUV.	CLEARED BY ARREST ADULT	CLEARED BY ARREST JUV.	TOTAL OFFENSES CLEARED NUMBER	TOTAL OFFENSES CLEARED PCT
2500	* CRIMINAL ABORTION	3	0	0	0	3	0	0	0	0	1	0	1	33
	DISORDERLY CONDUCT TOTAL	65305	5865	9	1704	57736	5595	713	2256	935	16594	2055	28148	49
2805	VAGRANCY	149	6	4	2	141	11	1	8	13	44	4	81	57
2807	DRUNKENNESS	5456	387	7	786	4283	657	15	335	17	1868	81	2973	69
2810	PROWLER	5104	1791	35	47	3266	104	9	105	22	123	28	391	12
2820	TELEPHONE THREAT	6509	129	2	151	6229	555	16	302	24	168	40	1105	18
2830	OBSCENE PHONE CALL	5915	52	1	150	5713	188	34	126	49	128	64	589	10
2840	FALSE FIRE ALARM	707	39	6	3	665	14	17	33	17	68	62	211	32
2850	BOMB THREAT	1634	135	8	46	1453	27	9	19	11	38	25	128	9
2860	FALSE POLICE REPORT	416	24	6	5	387	15	6	11	2	158	35	227	59
2870	PEEPING TOM	764	49	6	2	713	29	4	12	6	97	37	185	26
2880	CONFINE TO PREVNT CRIME	105	0	0	1	104	5	0	0	0	92	4	101	97
2890	OTHER-NOT DRUNKENESS	38546	3253	8	511	34782	3990	602	1305	774	13810	1675	22156	64
2900	AIR RIFLES	499	36	7	2	461	11	37	7	49	30	136	270	59
3000	FIREWORKS	4178	588	14	13	3577	117	140	225	111	267	216	1076	30
3100	MOB ACTION/RELATED OFFNS	153	2	1	2	149	8	1	1	0	96	6	112	75
3200	ARMED VIOLENCE	115	3	3	4	108	3	0	3	0	83	2	91	84
3300	PUBLIC DEMONSTRATION	113	7	6	1	105	5	0	0	0	99	4	108	103
3400	LOOTING	5	0	0	0	5	0	0	0	0	1	0	1	20
3500	PRTY FORFEIT (PUB NUIS)	73	2	3	0	71	3	0	9	0	38	0	50	70
3610	INTERFER W/PUB INSTIT	88	3	3	1	84	7	1	1	1	52	6	68	81
	INTER W/PUB OFFICER TOTAL	5042	21	0	32	4989	20	3	19	9	4461	234	4746	95
3710	RESIST/OBST PEACE OFF	4222	18	0	12	4192	14	2	15	6	3863	165	4065	97
3720	REFUSE TO AID OFFICER	20	0	0	0	20	0	0	0	0	14	0	14	70
3730	OBSTRUCTING JUSTICE	194	0	0	2	192	2	0	0	0	168	8	178	93
3740	CONCEAL/AID FUGITIVE	30	0	0	0	30	0	0	0	0	27	3	30	100
3750	ESCAPE	306	2	1	16	288	2	1	3	0	194	39	239	83
3760	OTHER	270	1	0	2	267	2	0	1	3	195	19	220	82

NOTE: OFFENSE CODES 1000 THROUGH 5080 DO NOT INCLUDE CHICAGO P.D. DATA.

* NOT NORMALLY INCLUDED IN CRIME STATISTICS

Table 45—Cont'd.

C F F E N S E S U M M A R Y

OFF. CODE	OFFENSE CLASSIFICATION	OFFENSES KNOWN TO POLICE	UNFOUNDED NUMBER	UNFOUNDED PCT	REF TO RESP. JURISD	OFFENSES ACTUALLY OCCURRED	OFFENSES CLEARED: EXCEPTIONAL CLEARANCES: FAIL TO FILE COMPLAINT ADULT	FAIL TO FILE COMPLAINT JUV.	OTHER ADULT	OTHER JUV.	CLEARED BY ARREST ADULT	CLEARED BY ARREST JUV.	TOTAL OFFENSES CLEARED NUMBER	TOTAL OFFENSES CLEARED PCT
380C	INTERFER W/JUDICIAL PROC	68	0	0	1	67	0	0	1	0	58	0	59	88
381C	CONTEMPT OF COURT	1250	1	0	14	1235	0	0	19	0	1058	19	1096	89
391C	BRIBERY	52	1	2	1	50	2	0	2	0	39	0	43	86
396C	INTIMIDATION	323	6	2	11	306	27	2	7	1	116	8	161	53
397C	EXTORTION	52	2	4	1	49	0	0	2	1	3	2	8	16
400C	VIOLATION CIVIL RIGHTS	6	1	17	0	5	0	0	0	0	2	0	2	40
410C	CRIMINAL DEFAMATION	3	0	0	0	3	0	0	0	0	1	0	1	33
	KIDNAPING TOTAL	526	85	16	12	429	42	2	22	0	162	17	245	57
421C	KIDNAPING	163	50	31	7	106	15	1	5	0	19	5	45	42
422C	AGGRAVATED KIDNAPING	74	12	16	3	59	0	0	0	0	30	2	32	54
423C	UNLAWFUL RESTRAINT	289	23	8	2	264	27	1	17	0	113	10	168	64
431C	POSS OF BURGLARY TOOLS	117	0	0	0	117	3	0	0	0	94	21	118	101
441C	DRAFT CARD DESTRCT/MUTIL	1	0	0	0	1	0	0	1	0	0	0	1	100
451C	PROBATION-VIOLATION	281	2	1	4	275	1	0	1	0	252	39	293	107
462S	PAROLE-REVOCATION	49	0	0	0	49	0	0	0	0	43	4	47	96
471C *	SUSPICION	4195	306	7	5	3884	69	15	133	12	486	158	873	22
472C	AWOL AND DESERTION	221	5	2	27	189	6	0	7	0	142	2	157	83
473C	ILLEGAL ENTRY-ALIEN	629	9	1	125	495	13	1	17	0	442	7	480	97
	STATE LAWS/LOC ORD TOTAL	4518	248	5	28	4242	118	4	117	18	105	5	367	9
4901	HITCHING	163	5	3	2	156	17	2	36	17	21	3	96	62
4902	REFUSE DISPOSAL	6	1	17	0	5	1	0	0	0	1	0	2	40
4903	DUMPING GARB CITY,ETC	23	4	17	0	19	1	0	0	0	4	1	6	32
4904	DUMPING GARB PRIVT PROP	38	2	5	1	35	4	0	3	0	3	0	10	29
4905	LITTERING TOLL HIGHWAY	5	0	0	0	5	0	0	0	0	4	0	4	80
4906	DUMPING-DEPOSIT-LITTER	133	14	11	1	118	8	1	2	0	6	0	17	14
4907	TRASH/LEAF BURNING	208	21	10	2	185	34	0	30	0	3	0	67	36
4908	DOG LEASH LAW	169	32	19	7	130	3	0	2	0	30	0	35	27

NOTE: OFFENSE CODES 1000 THROUGH 5080 DO NOT INCLUDE CHICAGO P.D. DATA.

* NOT NORMALLY INCLUDED IN CRIME STATISTICS

Table 45—Cont'd.

OFFENSE SUMMARY

OFF. CODE	OFFENSE CLASSIFICATION	OFFENSES KNOWN TO POLICE	UNFOUNDED NUMBER	UNFOUNDED PCT	REF TO RESP. JURISD	OFFENSES ACTUALLY OCCURRED	OFFENSES CLEARED: EXCEPTIONAL CLEARANCES: FAIL TO FILE COMPLAINT ADULT	FAIL TO FILE COMPLAINT JUV.	OTHER ADULT	OTHER JUV.	CLEARED BY ARREST ADULT	CLEARED BY ARREST JUV.	TOTAL OFFENSES CLEARED NUMBER	TOTAL OFFENSES CLEARED PCT
4909	ABANDON MOTOR VEHICLE	3748	169	5	15	3564	49	1	44	0	10	1	105	3
4910	LOCAL MINOR ALCOH POSS	25	0	0	0	25	1	0	0	1	23	0	25	100
5000	OTHER CRIMINAL OFFENSES	7102	136	2	221	6745	754	101	478	101	3222	277	4933	73
5060	* OTHER TRAFFIC OFFENSES	50193	1096	2	102	48995	1108	42	3312	73	14717	689	19941	41
5080	* OTHER DEPARTMENTAL SERV	22911	1242	5	279	21390	2045	32	9941	280	907	67	13272	62
	GRAND TOTAL	1203207	82765	7	7657	1112785	34375	8315	30949	10932	297032	43475	425078	38
	* TOTAL	188165	4585	2	1265	182315	4731	1961	15084	3761	74109	11470	111116	61
	** SUB-TOTAL (LESS *)	1015042	78180	8	6392	930470	29644	6354	15865	7171	222923	32005	313962	34
	TOTAL ATTEMPTS	22711	1576	7	89	21046	466	131	318	173	2094	864	4046	19
	ADJ TOTAL (LESS ATTEMPTS)	992331	76604	8	6303	909424	29178	6223	15547	6998	220829	31141	309916	34

* NOT NORMALLY INCLUDED IN CRIME STATISTICS

** SUB-TOTAL DOES NOT REFLECT TWO MURDERS (0110) REPORTED BY THE CHICAGO - NORTHWESTERN RAILROAD.

AGE, SEX, AND RACE OF PERSONS ARRESTED AND HELD FOR PROSECUTION OR RELEASED

The total number of persons arrested for all offenses, including the Crime Index offenses, in 1979 was 791,218. In 1978 the total was 656,929; therefore, the 1979 figure represents an increase of 20.4 percent. Males arrested in 1979 totaled 663,911 or 83.9 percent; while females arrested totaled 127,307 or 16.1 percent. Adults represented 82.2 percent totaling 650,309 and juveniles represented 17.8 percent totaling 140,909. Whites arrested accounted for 497,703 persons or 62.9 percent. Negroes arrested accounted for 247,968 persons, or 31.3 percent, and all other races accounted for 45,547 or 5.8 percent. Further details of those persons arrested in 1979 as compared to the figures of 1978 are presented in Table 46.

The Arrest Rate is defined the same as the Crime Rate:

$$\text{Arrest Rate} = \frac{\text{Total Arrests} \times 100{,}000}{\text{Population}}$$

Using this formula, the Arrest Rate for Illinois in 1979 was

$$\frac{791{,}218 \times 100{,}000}{11{,}243{,}000} \quad \text{or} \quad \text{7037.4 arrests per 100,000 inhabitants}$$

In 1978 the Arrest Rate was 5,843 arrests per 100,000 inhabitants; therefore, the 1979 Arrest Rate represents an increase of 20.4 percent.

Utilizing any of the figures listed below in Table 45, the Arrest Rate can be computed. For example, for white inhabitants the Arrest Rate for 1979 was as follows:

$$\frac{497{,}703 \times 100{,}000}{*9{,}713{,}952} \quad \text{or} \quad \text{5,123.6 arrests per 100,000 inhabitants.}$$

The Arrest Rate for Negro inhabitants in 1979 was as follows:

$$\frac{247{,}968 \times 100{,}000}{*1{,}439{,}104} \quad \text{or} \quad \text{17,230.7 arrests per 100,000 inhabitants.}$$

*The 1979 estimated population for white inhabitants is 86.4% of the State population, and the estimated 1979 population for Negro inhabitants is 12.8%.

Table 46
AGE, SEX, AND RACE OF PERSONS ARRESTED AND HELD FOR PROSECUTION OR RELEASED
1978/1979

RACE

	1978	1979	% of Change
White	372,272	497,703	+ 33.7
Negro	241,339	247,968	+ 2.7
Mexican	11,977	9,640	- 19.5
Japanese	47	36	- 23.4
Indian	925	1,043	+ 12.8
Puerto Rican	585	890	+ 52.1
Chinese	147	98	- 33.3
Other	29,637	33,840	+ 14.2
TOTAL	656,929	791,218	+ 20.4

AGE

	1978	1979	% of Change
Adult	536,796	650,309	+ 21.1
Juvenile	120,133	140,909	+ 17.3
TOTAL	656,929	791,218	+ 20.4

SEX

	1978	1979	% of Change
Male	538,667	663,911	+ 23.3
Female	118,262	127,307	+ 7.6
TOTAL	656,929	791,218	+ 20.4

SECTION V

LAW ENFORCEMENT AGENCY INFORMATION

LAW ENFORCEMENT OFFICERS KILLED—1979

Six law enforcement officers were killed in Illinois in 1979; four by felonious acts and two by accident or negligence. In 1978 no law enforcement officers were killed feloniously; one officer was killed accidentally while in the line of duty. A summary of each 1979 case is reported below.

March

Two Chicago Police Department patrolmen were killed March 3, 1979, while returning to their patrol unit after making an unrelated traffic stop. An adult male approached the patrolmen by vehicle, exited and began firing a rifle at the patrolmen. One patrolman was killed immediately. The other patrolman, although wounded, was able to radio for assistance before being fatally wounded by the assailant. The assailant was subsequently arrested and charged with murder.

April

An Illinois State Trooper and a Paxton Police Department officer were shot and killed April 4, 1979. The trooper radioed his intention to stop three speeding vehicles. A fourth speeding vehicle was also involved. The Paxton officer responded to the scene. The Trooper and officer were shot with a .223-caliber rifle by the driver of the fourth vehicle who was killed by a second Paxton Police officer. Two passengers from these vehicles were arrested and taken into custody.

August

While investigating an automobile accident, on August 5, 1979, a Chicago Police Department officer was struck by another automobile, hit-and-run, traveling at a high rate of speed. When struck, the officer was standing by the side of a disabled automobile, checking the Vehicle Identification Number through the windshield. The officer died several days later of resulting injuries. A subject was later arrested and charged with reckless homicide.

December

On December 24, 1979, a Springfield Police Department patrolman, while in transit to a disturbance call to a local tavern, was killed in a single vehicle accident. The officer lost control of his vehicle, a prisoner transport van, on a rain-slick street and struck an abutment to a railroad overpass. The officer died of injuries suffered in the accident.

LAW ENFORCEMENT OFFICERS ASSAULTED/BATTERED

Table 47 is a summary of law enforcement officers assaulted or battered as reported during 1979. There are three major divisions of this table: (1) Type of Weapons Used; (2) Type of Assignment; (3) Police Assaults/Batteries Cleared.

The type of weapon refers to the offender's use of a weapon to assault or batter a police officer. The type of assignment means the deployment technique for partol and answering calls. For example, one column is headed "2-Man Vehicle"—2 men were assigned to a vehicle and this deployment technique accounted for 878 incidents of assault or battery against law enforcement officers. When a "1-Man Vehicle" was deployed with an assist from another "1-Man Vehicle," the assaults and batteries amounted to 409 incidents. The last column of the table displays "cases cleared by arrests" by type of activity. Table 47 indicates that in 1979, 1,742 cases were cleared by arrest out of 1,845 (first column total) cases that occurred.

Line 15, "Time of Assault," is divided into a.m. and p.m. Note that between the hours of 1000-1200 p.m. and 1200-0200 a.m., 615 incidents occurred, or 33.3 percent of the total during the 24 hour time span. The table also shows that the highest frequency of occurrence in Type of Weapons area was when answering distrubance calls followed by attempting other arrests, handling prisoners, and traffic stops.

Table 47
LAW ENFORCEMENT OFFICERS ASSAULTED/BATTERED—1979

STATE OF ILLINOIS

LAW ENFORCEMENT OFFICERS KILLED OR ASSAULTED/BATTERED

OFFICERS KILLED
BY FELONIOUS ACTS 4
BY ACCIDENT OR NEGLIGENCE 2

TYPE OF ACTVITY	TOTAL	TYPE OF WEAPONS: FIREARM	KNIFE	OTHER WEAPON	HANDS FISTS FEET	TYPE OF ASSIGNMENT: 2-MAN VEHICLE	1-MAN ALONE	1-MAN ASSIST	SPECIAL-ASSIGN ALONE	SPECIAL-ASSIGN ASSIST	OTHER ALONE	OTHER ASSIST	POLICE ASLTS CLEARED
1. DISTURBANCE CALLS	625	49	17	23	536	327	70	177	8	27	6	10	596
2. BURGLARIES IN PROGRESS	26	4	0	3	19	13	2	6	1	2	1	1	20
3. ROBBERIES IN PROGRESS	41	16	0	4	21	23	3	9	1	3	2	0	42
4. ATTEMPTING OTHER ARRESTS	351	15	15	30	291	144	29	63	5	60	34	16	336
5. CIVIL DISORDER	13	0	0	3	10	3	1	7	1	1	0	0	12
6. HANDLING PRISONERS	223	0	3	4	216	95	11	33	2	17	12	53	208
7. SUSPICIOUS PERSONS	124	16	1	7	100	62	10	24	2	19	6	1	117
8. AMBUSH	9	5	0	2	2	4	2	0	0	0	3	0	6
9. MENTALLY DERANGED	23	0	4	3	16	11	0	10	0	0	1	1	15
10. TRAFFIC	214	12	3	16	183	107	33	56	0	8	8	2	191
11. ALL OTHER	196	14	5	14	163	81	20	21	14	16	35	9	185
12. TOTAL	1845	131	48	109	1567	878	184	409	32	153	111	95	1742
13. WITH PERSONAL INJURY	1077	49	28	63	937								
14. WITHOUT PERSONAL INJURY	768	82	20	46	620								

15. TIME OF ASSAULT	1201-0200	0201-0400	0401-0600	0601-0800	0801-1000	1001-1200
AM	289	216	103	27	49	72
PM	66	103	142	182	270	326

LAW ENFORCEMENT EMPLOYMENT INFORMATION

Statistics gathered on law enforcement employment detail several types of agencies. The totals explained in the following section do not include police employment figures for colleges, universities, railroads, park districts, hospitals, or the Department of Law Enforcement. Tables 50, 51, 52, 53, and 54 provide a breakdown of employees for these various types of agencies. Tables 48 and 49, following this narrative, detail the summary figures presented below by individual police department and sheriff's office.

The number of sworn officers, full-time and part-time, employed by police departments and sheriffs' offices amounted to 29,015 during 1979. There were 5,597 civilian employees of police departments and sheriffs' offices. Of these totals, there were 27,973 sworn male officers and 1,042 sworn female officers. There were 1,633 males employed in civilian capacities and 3,964 female civilian employees.

During 1979, police departments employed 25,016 sworn males or 97.0 percent of the total sworn force. Females totaled 785 sworn officers or 3.0 percent of the sworn force. Civilians comprised 15.1 percent of the police work force, representing 4,577 of the 30,378 employees of police departments throughout the State.

The number of sworn employees of police departments per 1,000 inhabitants of Illinois was 2.7 during 1979.

Sheriffs' offices employed a total of 3,214 full-time and part-time sworn officers. Of this figure, 2,957 were males, or 92.0 percent of the total sworn force and 257 were females or 8.0 percent of the total sworn force. Civilians comprised 24.1 percent of the employees of sheriffs' offices, or a total of 1,020 persons. In sum, sheriffs' offices employed a total work force of 4,234 persons.

The number of sworn officers, both full-time and part-time, of sheriffs' offices per 1,000 inhabitants of the State is 1.6.

Calculation of employees per 100,000 inhabitants is accomplished by using this formula:

$$\text{EMPLOYMENT RATE} = \frac{\text{NUMBER OF EMPLOYEES} \times 1{,}000}{\text{JURISDICTIONAL POPULATION}}$$

Example:

A given department has 60 employees. What is the manpower ratio per 1,000 inhabitants where the population is 51,000 inhabitants?

$$\text{ER} = \frac{60 \times 1{,}000}{51{,}000} = 1.2 \text{ per } 1{,}000 \text{ inhabitants}$$

If the number of full-time sworn officers per 1,000 inhabitants is needed, the above formula is utilized, scoring the number of full-time officers for the number of employees.

Law enforcement employees per 1,000 inhabitants should not be used in relation to the Index Crimes because non-index offenses and the many services performed by the typical law enforcement officer amount to over 80 percent of the officer's workload. The details of this workload usually remain unpublished. Again, each community should consider all the factors related to the causes of crime and determine the role of the law enforcement department relative to crime and to services that are required.

Table 48
POLICE DEPARTMENT EMPLOYMENT INFORMATION BY CITY/TOWN POPULATION
(As of December 1, 1979)

REPORT THRU SHERIFFS OFFICE	LINE NUMBER	NCIC I.D. NUMBER	AGENCY NAME	COUNTY	POPULATION	FULL TIME POLICE OFFICERS	PART TIME POLICE OFFICERS	FULL TIME CIVILIANS
	1	CPD0000	CHICAGO	CHICAGO	3,150,000	13,293		1,949
	2	1010400	ROCKFORD	WINNEBAGO	150,712	259		23
	3	0720700	PEORIA	PEORIA	127,100	219		77
	4	0840200	SPRINGFIELD	SANGAMON	92,000	173		97
	5	0580200	DECATUR	MACON	87,641	117		28
	6	0163200	EVANSTON	COOK	80,200	149		28
	7	0990700	JOLIET	WILL	79,873	158		49
	8	0450100	AURORA	KANE	74,200	158		32
	9	0160200	ARLINGTON HEIGHTS	COOK	71,012	85	16	18
	10	0164A00	SKOKIE	COOK	68,911	112		26
	11	0162100	CICERO	COOK	67,100	90	46	21
	12	0492100	WAUKEGAN	LAKE	65,400	110	20	28
	13	0168100	OAK PARK	COOK	62,600	132		44
	14	0820700	EAST ST LOUIS	ST CLAIR	62,500	106		39
	15	0168000	OAK LAWN	COOK	62,245	98		15
	16	0450600	ELGIN	KANE	61,116	92	25	28
	17	0100100	CHAMPAIGN	CHAMPAIGN	59,152	91		15
	18	0162500	DESPLAINES	COOK	58,811	93	33	15
	19	0167200	MT PROSPECT	COOK	53,891	63		7
	20	0160900	BERWYN	COOK	52,600	65	2	13
	21	0162A00	SCHAUMBURG	COOK	50,639	81	10	27
	22	0810800	ROCK ISLAND	ROCK ISLAND	50,200	81		46
	23	0220700	ELMHURST	DUPAGE	49,000	61	22	15
	24	0491500	NORTH CHICAGO	LAKE	47,400	41	5	17
	25	0810600	MOLINE	ROCK ISLAND	46,300	65		16
	26	0010300	QUINCY	ADAMS	45,300	68	1	15
	27	0820200	BELLEVILLE	ST CLAIR	44,062	61		10
	28	0168900	PARK RIDGE	COOK	43,311	48	12	9
	29	0920300	DANVILLE	VERMILION	42,600	70		17
	30	0570100	BLOOMINGTON	MCLEAN	41,409	65		9
	31	0161900	CHICAGO HEIGHTS	COOK	41,000	81		23
	32	0222100	WHEATON	DUPAGE	40,846	48	24	10
	33	0600700	GRANITE CITY	MADISON	40,700	52		6
	34	0600100	ALTON	MADISON	39,800	63		11
	35	0220600	DOWNERS GROVE	DUPAGE	38,776	49		16
	36	0161700	CALUMET CITY	COOK	38,761	49	18	20
	37	0221300	LOMBARD	DUPAGE	37,052	52		11
	38	0165000	HOFFMAN ESTATES	COOK	36,546	55		12
	39	0480400	GALESBURG	KNOX	36,300	48		13
	40	0990200	BOLINGBROOK	WILL	35,928	47	9	12
	41	0221400	NAPERVILLE	DUPAGE	35,062	46		19
	42	0570200	NORMAL	MCLEAN	34,716	34		10
	43	0164300	HARVEY	COOK	34,700	63	7	18
	44	0100600	URBANA	CHAMPAIGN	34,265	43		7
	45	0460200	KANKAKEE	KANKAKEE	33,500	59		9
	46	0190800	DEKALB	DEKALB	32,840	43		8
	47	0167300	NILES	COOK	32,432	53	33	13
	48	0168800	PARK FOREST	COOK	32,408	29		5
	49	0900900	PEKIN	TAZEWELL	32,315	49		15
	50	0490700	HIGHLAND PARK	LAKE	32,300	49		6

Table 48—Cont'd.

REPORT THRU SHERIFFS OFFICE	LINE NUMBER	NCIC I.D. NUMBER	AGENCY NAME	COUNTY	POPULATION	FULL TIME POLICE OFFICERS	PART TIME POLICE OFFICERS	FULL TIME CIVILIANS
	51	0162C00	WILMETTE	COOK	32,200	43		13
	52	0168400	PALATINE	COOK	31,447	47		23
	53	0163900	GLENVIEW	COOK	30,551	50		12
	54	0167500	NORTHBROOK	COOK	30,067	54		24
	**55	0168C00	BURBANK	COOK	29,448	30		
	56	0166700	MAYWOOD	COOK	29,100	53	1	8
	57	0165900	LANSING	COOK	28,232	38	41	9
	58	0220100	ADDISON	DUPAGE	28,019	47		19
	59	0890100	FREEPORT	STEVENSON	27,800	40		7
	60	0390100	CARBONDALE	JACKSON	26,857	48		14
	61	0167100	MORTON GROVE	COOK	26,400	44		9
	62	0162700	DOLTON	COOK	26,231	32	24	7
	63	0163100	ELMWOOD PARK	COOK	26,200	34		4
	64	0163300	EVERGREEN PARK	COOK	26,000	43	34	11
	65	0221700	VILLA PARK	DUPAGE	26,000	35	25	10
	66	0164200	HANOVER PARK	COOK	25,951	33	1	12
	67	0100400	RANTOUL	CHAMPAIGN	25,600	21		7
	68	0163000	ELK GROVE VILLAGE	COOK	25,303	62		19
	69	0167A00	SOUTH HOLLAND	COOK	25,220	30	9	5
	70	0165B00	TINLEY PARK	COOK	24,916	32	19	8
	71	0450300	CARPENTERSVILLE	KANE	24,869	37		5
	72	0220900	GLEN ELLYN	DUPAGE	24,785	33		14
	73	0167900	OAK FOREST	COOK	24,099	29	14	10
	74	0550400	MACOMB	MCDONOUGH	23,495	26		6
	75	0162B00	STREAMWOOD	COOK	22,965	31	2	10
	76	0166800	MELROSE PARK	COOK	22,800	56	6	8
	77	0161000	BLUE ISLAND	COOK	22,629	21		10
	78	0160700	BELLWOOD	COOK	22,200	36	15	8
	79	0900300	EAST PEORIA	TAZEWELL	22,083	30		13
	80	0169B00	WHEELING	COOK	21,491	39		16
	81	0810400	EAST MOLINE	ROCK ISLAND	20,956	32		8
	82	0820300	CAHOKIA	ST CLAIR	20,700	25		10
	83	0161400	BUFFALO GROVE	COOK	20,609	31		9
	84	0690100	JACKSONVILLE	MORGAN	20,600	35		10
	85	0163700	FRANKLIN PARK	COOK	20,500	48	29	13
	86	0161300	BROOKFIELD	COOK	20,300	28		4
	87	0166B00	WESTCHESTER	COOK	20,100	30		5
	88	0222400	WOODRIDGE	DUPAGE	19,997	29	9	9
	89	0150300	MATTOON	COLES	19,800	31		8
	90	0169800	ROLLING MEADOWS	COOK	19,785	37		17
	91	0165200	HOMEWOOD	COOK	19,679	37	14	10
	92	0490300	DEERFIELD	LAKE	19,000	31		10
	93	0600300	COLLINSVILLE	MADISON	18,909	29		9
	94	0500700	OTTAWA	LASALLE	18,800	26	1	4
	95	0220800	GLENDALE HEIGHTS	DUPAGE	18,364	28		11
	96	0520300	DIXON	LEE	18,200	24		7
	97	0150200	CHARLESTON	COLES	18,162	25		7
	98	0167400	NORRIDGE	COOK	18,043	26	16	5
	99	0168300	ORLAND PARK	COOK	18,035	25	17	14
	100	0165700	LAGRANGE	COOK	17,900	26		4

** POLICE EMPLOYEE FIGURES ALSO INCLUDED IN COOK COUNTY SHERIFF'S EMPLOYEE TOTALS.

Table 48—Cont'd.

REPORT THRU SHERIFFS OFFICE	LINE NUMBER	NCIC I.D. NUMBER	AGENCY NAME	COUNTY	POPULATION	FULL TIME POLICE OFFICERS	PART TIME POLICE OFFICERS	FULL TIME CIVILIANS
	101	0540200	LINCOLN	LOGAN	17,600	30		1
	102	0492300	ZION	LAKE	17,511	38	10	20
	103	0491400	MUNDELEIN	LAKE	17,315	28	8	7
	104	0410100	MT VERNON	JEFFERSON	16,861	33		2
	105	0221000	HINSDALE	DUPAGE	16,844	22		7
	106	0560300	CRYSTAL LAKE	MCHENRY	16,797	29		11
	107	0166500	MARKHAM	COOK	16,200	26		8
	108	0980700	STERLING	WHITESIDE	16,200	27		8
	109	0451400	ST CHARLES	KANE	16,145	32		5
	110	0167000	MIDLOTHIAN	COOK	16,000	22	8	5
	111	0169300	RIVERDALE	COOK	16,000	20		4
	112	0610200	CENTRALIA	MARION	15,966	28		4
	113	0370900	KEWANEE	HENRY	15,800	23		4
	114	0160100	ALSIP	COOK	15,694	33		8
	115	0501000	STREATOR	LASALLE	15,600	27	1	4
	116	0168600	PALOS HILLS	COOK	15,573	19	10	8
	117	0163500	FOREST PARK	COOK	15,500	32	2	7
	118	0165800	LAGRANGE PARK	COOK	15,500	21	11	5
	119	0991300	ROMEOVILLE	WILL	15,336	29		14
	120	0491000	LAKE FOREST	LAKE	15,243	35		5
	121	0491300	LIBERTYVILLE	LAKE	14,730	27		9
	122	0822400	FAIRVIEW HEIGHTS	ST CLAIR	14,591	28		9
	123	0167700	NORTHLAKE	COOK	14,300	27		5
	124	0290200	CANTON	FULTON	14,300	18		6
	125	0040100	BELVIDERE	BOONE	14,200	20		3
	126	0167B00	WESTERN SPRINGS	COOK	14,188	18		6
	127	0163C00	WINNETKA	COOK	14,000	25		8
	128	0164600	HICKORY HILLS	COOK	13,951	19	20	6
	129	0220200	BENSENVILLE	DUPAGE	13,876	27	15	3
	130	0222000	WESTMONT	DUPAGE	13,823	28		10
	131	0221600	ROSELLE	DUPAGE	13,819	21	1	9
	132	0169400	RIVER FOREST	COOK	13,400	27		4
	133	0220400	CAROL STREAM	DUPAGE	13,250	24	1	11
	134	0900700	MORTON	TAZEWELL	13,243	13		5
	135	0164500	HAZEL CREST	COOK	13,229	20	5	6
	136	0601600	WOOD RIVER	MADISON	13,200	16	9	5
	137	1000400	MARION	WILLIAMSON	13,176	12		4
	138	0166100	LINCOLNWOOD	COOK	13,000	30		1
	139	0163A00	SCHILLER PARK	COOK	12,900	31	20	7
	140	0161100	BRIDGEVIEW	COOK	12,600	34		6
	141	0162000	CHICAGO RIDGE	COOK	12,576	20	11	6
	142	0460300	BOURBONNAIS	KANKAKEE	12,525	11		4
	143	1010200	LOVES PARK	WINNEBAGO	12,500	18	1	6
	144	0222700	DARIEN	DUPAGE	12,257	18	1	1
	145	0162200	COUNTRY CLUB HILLS	COOK	12,239	17	6	
	146	0164C00	WORTH	COOK	12,153	23	4	4
	147	0491700	ROUND LAKE BEACH	LAKE	12,148	15		8
	148	0221900	WEST CHICAGO	DUPAGE	12,111	22	15	7
	149	0450200	BATAVIA	KANE	12,035	18	10	5
	150	0600500	EDWARDSVILLE	MADISON	11,982	18		7

Table 48—Cont'd.

REPORT THRU SHERIFFS OFFICE	LINE NUMBER	NCIC I.D. NUMBER	AGENCY NAME	COUNTY	POPULATION	FULL TIME POLICE OFFICERS	PART TIME POLICE OFFICERS	FULL TIME CIVILIANS
	151	0821600	O FALLON	ST CLAIR	11,907	14	6	5
	152	0500800	PERU	LASALLE	11,800	21		3
	153	0221200	LISLE	DUPAGE	11,698	23		6
	154	0163B00	SUMMIT	COOK	11,600	20	27	7
	155	0169500	RIVER GROVE	COOK	11,600	19	41	2
	156	0820500	CENTREVILLE	ST CLAIR	11,500	14		6
	157	0561500	WOODSTOCK	MCHENRY	11,367	23	1	8
	** 158	0169G00	PROSPECT HEIGHTS	COOK	11,344	12		1
	159	0220300	BLOOMINGDALE	DUPAGE	11,276	19		7
	160	0166300	LYONS	COOK	11,200	18	13	4
	161	0222300	WOOD DALE	DUPAGE	11,173	23		9
	162	0940300	MONMOUTH	WARREN	11,100	17		4
	163	0160500	BARTLETT	COOK	11,004	17	1	6
	164	0500100	LASALLE	LASALLE	10,800	20		1
	165	0250200	EFFINGHAM	EFFINGHAM	10,772	22	1	8
	166	0168500	PALOS HEIGHTS	COOK	10,725	20	3	5
	167	0110200	TAYLORVILLE	CHRISTIAN	10,644	15		4
	168	0530200	PONTIAC	LIVINGSTON	10,600	17		4
	169	0161A00	SAUK VILLAGE	COOK	10,544	14	4	3
	170	0163800	GLENCOE	COOK	10,542	29		7
	171	0169600	RIVERSIDE	COOK	10,500	19		3
	172	0164000	GLENWOOD	COOK	10,409	12		7
	173	1000200	HERRIN	WILLIAMSON	10,394	10	2	3
	174	0980600	ROCK FALLS	WHITESIDE	10,300	17		3
	175	0161800	CALUMET PARK	COOK	10,200	17	9	5
	176	0561200	MCHENRY	MCHENRY	10,059	22		7
	177	0990800	LOCKPORT	WILL	10,059	17	3	8
	178	0230300	PARIS	EDGAR	10,045	15		4
	179	0901000	WASHINGTON	TAZEWELL	10,045	11		4
	180	0460100	BRADLEY	KANKAKEE	9,954	16	7	1
	181	0169700	ROBBINS	COOK	9,712	10	11	7
	182	0390200	MURPHYSBORO	JACKSON	9,629	14		4
	183	0161200	BROADVIEW	COOK	9,623	24		1
	184	0830300	HARRISBURG	SALINE	9,605	11		5
	185	0821700	WASHINGTON PARK	ST CLAIR	9,594	10	6	4
	186	0165500	JUSTICE	COOK	9,543	20		6
	187	0164700	HILLSIDE	COOK	9,466	25	2	5
	188	0160300	BARRINGTON	COOK	9,410	26	18	15
	189	0162400	CRESTWOOD	COOK	9,314	8	18	
	190	0168A00	STEGER	COOK	9,285	7	11	3
	191	0450700	GENEVA	KANE	9,140	16	9	8
	192	0164400	HARWOOD HEIGHTS	COOK	9,127	13	17	6
	193	0800100	OLNEY	RICHLAND	9,040	14		7
	194	0280500	WEST FRANKFORT	FRANKLIN	8,901	12	5	6
	195	0190500	SYCAMORE	DEKALB	8,864	12	10	2
	196	0710500	ROCHELLE	OGLE	8,850	18		4
	197	0320400	MORRIS	GRUNDY	8,563	17	2	2
	198	0600200	BETHALTO	MADISON	8,373	9	10	5
	199	0166600	MATTESON	COOK	8,350	25		4
	200	0163400	FLOSSMOOR	COOK	8,343	16		4

** POLICE EMPLOYEE FIGURES ALSO INCLUDED IN COOK COUNTY SHERIFF'S EMPLOYEE TOTALS.

Table 48—Cont'd.

REPORT THRU SHERIFFS OFFICE	LINE NUMBER	NCIC I.D. NUMBER	AGENCY NAME	COUNTY	POPULATION	FULL TIME POLICE OFFICERS	PART TIME POLICE OFFICERS	FULL TIME CIVILIANS
	201	0990400	CREST HILL	WILL	8,322	14		3
	202	0720900	PEORIA HEIGHTS	PEORIA	8,239	15	6	4
	203	0492600	VERNON HILLS	LAKE	8,214	13		4
	204	0491200	LAKE ZURICH	LAKE	8,169	11		7
	205	0167800	NORTH RIVERSIDE	COOK	8,157	24		8
	206	0930100	MT CARMEL	WABASH	8,156	13		5
	207	0169200	RICHTON PARK	COOK	8,016	15	8	3
	208	0600400	EAST ALTON	MADISON	7,665	13		6
	209	0200100	CLINTON	DEWITT	7,604	15		5
	210	0220500	CLARENDON HILLS	DUPAGE	7,552	11		6
	211	0420200	JERSEYVILLE	JERSEY	7,252	12		8
	212	0680200	LITCHFIELD	MONTGOMERY	7,243	10	1	3
	213	0170300	ROBINSON	CRAWFORD	7,231	9		2
	214	0610400	SALEM	MARION	7,183	14		5
	215	0601100	MADISON	MADISON	7,094	12	2	3
	216	0060400	PRINCETON	BUREAU	7,025	10		1
	217	0640300	METROPOLIS	MASSAC	6,991	12		
	218	0500400	MENDOTA	LASALLE	6,953	16	3	1
	219	0280100	BENTON	FRANKLIN	6,883	7	1	5
	220	0222500	WARRENVILLE	DUPAGE	6,805	8	10	1
	221	0165100	HOMETOWN	COOK	6,779	1	28	4
	222	0730100	DUQUOIN	PERRY	6,740	10	17	1
	223	0600900	HIGHLAND	MADISON	6,652	11		5
	224	0169A00	STICKNEY	COOK	6,650	13	6	2
	225	0140600	ALBERS	CLINTON	6,610	1		
	226	0900100	CREVE COEUR	TAZEWELL	6,594	8		
*	227	0920600	HOOPESTON	VERMILION	6,509	9		4
	228	0162800	E CHICAGO HEIGHTS	COOK	6,405	9	5	5
	229	0490600	GURNEE	LAKE	6,377	14	1	6
	230	0110100	PANA	CHRISTIAN	6,373	9	7	5
	231	0020100	CAIRO	ALEXANDER	6,323	14		6
	232	0090200	BEARDSTOWN	CASS	6,268	7	1	6
	233	0160800	BERKELEY	COOK	6,197	12	3	
	234	0370700	GENESEO	HENRY	6,154	10		6
	235	0221100	ITASCA	DUPAGE	6,148	18	2	6
	236	0720100	BARTONVILLE	PEORIA	6,145	9		4
	237	0970100	CARMI	WHITE	6,078	9		2
	238	0810500	MILAN	ROCK ISLAND	6,036	11		4
	239	0960100	FAIRFIELD	WAYNE	6,011	10		4
	240	0720300	CHILLICOTHE	PEORIA	5,982	8	3	5
	241	0810900	SILVIS	ROCK ISLAND	5,951	10		6
*	242	0510200	LAWRENCEVILLE	LAWRENCE	5,906	7	1	
	243	0992000	PARK FOREST SO	WILL	5,832	11	4	6
	244	0490400	FOX LAKE	LAKE	5,811	17	5	4
	245	0590400	CARLINVILLE	MACOUPIN	5,717	7	10	
	246	0492000	WAUCONDA	LAKE	5,662	12		5
	247	0060600	SPRING VALLEY	BUREAU	5,646	9	1	4
	248	0169100	POSEN	COOK	5,539	6	15	1
	249	0822300	SWANSEA	ST CLAIR	5,473	7		
	250	0162300	COUNTRYSIDE	COOK	5,434	19		3

Table 48—Cont'd.

REPORT THRU SHERIFFS OFFICE	LINE NUMBER	NCIC I.D. NUMBER	AGENCY NAME	COUNTY	POPULATION	FULL TIME POLICE OFFICERS	PART TIME POLICE OFFICERS	FULL TIME CIVILIANS
	251	0790100	CHESTER	RANDOLPH	5,349	6	10	1
	252	0451000	NORTH AURORA	KANE	5,344	10		
	253	0380100	WATSEKA	IROQUOIS	5,333	10		5
	254	0130200	FLORA	CLAY	5,322	8	1	4
	255	0221500	OAK BROOK	DUPAGE	5,251	30		10
	256	0260400	VANDALIA	FAYETTE	5,198	10		5
	257	0166000	LEMONT	COOK	5,197	13	3	5
	258	0560500	HARVARD	MCHENRY	5,156	9	1	3
	259	0190300	SANDWICH	DEKALB	5,093	9	2	5
	260	0030100	GREENVILLE	BOND	5,087	8		6
	261	0821100	MASCOUTAH	ST CLAIR	5,082	5	2	
	262	0490500	GRAYSLAKE	LAKE	5,062	9		4
	263	0167600	NORTHFIELD	COOK	5,047	18	1	6
	264	0490900	LAKE BLUFF	LAKE	5,016	11		1
	265	0990500	CRETE	WILL	5,012	8	8	4
	266	0490800	HIGHWOOD	LAKE	5,010	7	5	
	267	0080500	SAVANNA	CARROLL	4,978	8		
	268	0560900	LAKE IN THE HILLS	MCHENRY	4,960	10		
	269	0166A00	SO CHICAGO HGTS	COOK	4,959	10		7
	270	0470100	PLANO	KENDALL	4,936	7	3	3
	271	0560200	CARY	MCHENRY	4,862	12	4	3
	272	0991500	NEW LENOX	WILL	4,862	6	9	1
	273	0492200	WINTHROP HARBOR	LAKE	4,829	8	1	4
	274	0910100	ANNA	UNION	4,801	6	1	
	275	0493000	LINDENHURST	LAKE	4,789	8	1	
	276	0162600	DIXMOOR	COOK	4,770	10	17	7
	277	0830200	ELDORADO	SALINE	4,757	7		4
	278	0601500	VENICE	MADISON	4,715	13		2
	279	0840400	CHATHAM	SANGAMON	4,635	6	3	
	280	0870200	SHELBYVILLE	SHELBY	4,631	9	2	4
	281	0670200	WATERLOO	MONROE	4,580	5	1	
	282	0161B00	STONE PARK	COOK	4,429	17		2
	283	0590900	STAUNTON	MACOUPIN	4,428	4	14	3
	284	0980400	MORRISON	WHITESIDE	4,419	5	1	1
	285	0630100	HAVANA	MASON	4,408	9		2
	286	0270200	PAXTON	FORD	4,405	7		
	287	0169900	ROSEMONT	COOK	4,392	53	100	2
	288	0991400	WILMINGTON	WILL	4,367	7	5	4
	289	0740300	MONTICELLO	PIATT	4,360	7		1
	290	0500300	MARSEILLES	LASALLE	4,352	6		1
	291	0790300	SPARTA	RANDOLPH	4,339	7		5
	292	0451300	SOUTH ELGIN	KANE	4,321	9	2	4
	293	0222200	WINFIELD	DUPAGE	4,317	8		1
	294	0680100	HILLSBORO	MONTGOMERY	4,298	6		1
	295	0750300	PITTSFIELD	PIKE	4,275	7		
	296	0670100	COLUMBIA	MONROE	4,268	7	7	
	297	0820400	CASEYVILLE	ST CLAIR	4,245	6	8	2
	298	0992100	SHOREWOOD	WILL	4,224	5		1
	299	0500600	OGLESBY	LASALLE	4,206	7		4
	300	0490100	ANTIOCH	LAKE	4,194	12		4

Table 48—Cont'd.

REPORT THRU SHERIFFS OFFICE	LINE NUMBER	NCIC I.D. NUMBER	AGENCY NAME	COUNTY	POPULATION	FULL TIME POLICE OFFICERS	PART TIME POLICE OFFICERS	FULL TIME CIVILIANS
	301	0700300	SULLIVAN	MOULTRIE	4,142	6		
	302	0561000	MARENGO	MCHENRY	4,112	10		3
	303	0492900	LINCOLNSHIRE	LAKE	4,076	13		2
	304	0580400	MT ZION	MACON	4,066	5	4	1
*	305	0920500	GEORGETOWN	VERMILION	4,013	3	4	
	306	0990600	FRANKFORT	WILL	3,980	7	12	1
	307	0480100	ABINGDON	KNOX	3,965	5	1	3
	308	0560100	ALGONQUIN	MCHENRY	3,962	14		7
	309	0430300	GALENA	JO DAVIESS	3,959	6	2	1
	310	1000300	JOHNSTON CITY	WILLIAMSON	3,957	5	7	5
	311	0161500	BURNHAM	COOK	3,953	6	11	1
	312	0210500	TUSCOLA	DOUGLAS	3,917	5	4	1
	313	1010700	SO BELOIT	WINNEBAGO	3,895	8	11	3
	314	0530100	DWIGHT	LIVINGSTON	3,869	7		4
	315	0992200	MOKENA	WILL	3,818	8	2	
	316	0491900	ROUND LAKE PARK	LAKE	3,817	4	2	
	317	0591000	VIRDEN	MACOUPIN	3,778	5	1	2
	318	0164800	THORNTON	COOK	3,741	6	8	1
*	319	0550200	BUSHNELL	MCDONOUGH	3,730	6	1	2
	320	0168200	OLYMPIA FIELDS	COOK	3,726	14	5	
	321	0980200	FULTON	WHITESIDE	3,657	5		
	322	0169000	PHOENIX	COOK	3,623	7	12	
	323	0820100	ALORTON	ST CLAIR	3,599	7	2	6
	324	0820900	LEBANON	ST CLAIR	3,590	7		
	325	0710300	OREGON	OGLE	3,565	4	4	
	326	0161C00	WILLOW SPRINGS	COOK	3,551	8	12	
	327	0120200	MARSHALL	CLARK	3,494	6		
	328	0590500	GILLESPIE	MACOUPIN	3,483	5	5	2
	329	0270100	GIBSON CITY	FORD	3,479	7		1
	330	0140200	BREESE	CLINTON	3,446	4	2	
	331	0730200	PINCKNEYVILLE	PERRY	3,402	4	1	
	332	0530300	FAIRBURY	LIVINGSTON	3,384	4		
	333	0690400	SOUTH JACKSONVILLE	MORGAN	3,379	4		
	334	0340100	CARTHAGE	HANCOCK	3,375	3		
	335	0660100	ALEDO	MERCER	3,350	5	5	1
*	336	0850100	RUSHVILLE	SCHUYLER	3,324	4	2	
	337	0168700	PALOS PARK	COOK	3,321	8		1
	338	0451700	WEST DUNDEE	KANE	3,319	10	6	1
	339	0450900	MONTGOMERY	KANE	3,311	10	2	4
	340	0840300	AUBURN	SANGAMON	3,311	4	5	3
	341	0160400	BARRINGTON HILLS	COOK	3,251	16	1	1
	342	0900500	MARQUETTE HEIGHTS	TAZEWELL	3,241	3	5	3
	343	0492500	PARK CITY	LAKE	3,239	4		3
	344	0190100	GENOA	DEKALB	3,210	6	2	4
	345	0710200	MT MORRIS	OGLE	3,196	4	9	6
	346	0602100	PONTOON BEACH	MADISON	3,192	7		2
	347	0400100	NEWTON	JASPER	3,188	7		5
*	348	0921200	WESTVILLE	VERMILION	3,182	4	2	
	349	0166200	LYNWOOD	COOK	3,181	6		1
	350	0990300	BRAIDWOOD	WILL	3,169	2	12	1

Table 48—Cont'd.

REPORT THRU SHERIFFS OFFICE	LINE NUMBER	NCIC I.D. NUMBER	AGENCY NAME	COUNTY	POPULATION	FULL TIME POLICE OFFICERS	PART TIME POLICE OFFICERS	FULL TIME CIVILIANS
	351	0140300	CARLYLE	CLINTON	3,139	6		
	352	0810300	COAL VALLEY	ROCK ISLAND	3,111	6	2	1
	353	0491600	ROUND LAKE	LAKE	3,107	5	3	4
	354	0370600	GALVA	HENRY	3,100	4	2	1
	355	1000100	CARTERVILLE	WILLIAMSON	3,084	4	3	
	356	0320100	COAL CITY	GRUNDY	3,062	5	3	
	357	1020200	EUREKA	WOODFORD	3,050	4	5	
	358	0950200	NASHVILLE	WASHINGTON	3,027	4	1	5
	359	0820600	DUPO	ST CLAIR	3,017	5	3	
	360	0120100	CASEY	CLARK	3,016	6		1
	361	0165600	KENILWORTH	COOK	3,002	11		2
	362	0310400	WHITE HALL	GREENE	3,001	5	2	5
	363	0340400	HAMILTON	HANCOCK	3,001	3	1	
	364	0290400	FARMINGTON	FULTON	2,981	5	2	3
	365	0480500	KNOXVILLE	KNOX	2,952	2	8	
	366	0991100	PLAINFIELD	WILL	2,950	8	5	1
	367	0450400	EAST DUNDEE	KANE	2,942	9	8	1
	368	0280200	CHRISTOPHER	FRANKLIN	2,931	5	4	3
	369	0310100	CARROLLTON	GREENE	2,887	4	1	
	370	0460500	MANTENO	KANKAKEE	2,885	6	4	
	371	0460400	MOMENCE	KANKAKEE	2,857	5	10	
	372	0601400	TROY	MADISON	2,818	7	3	4
	373	0822000	FAIRMONT CITY	ST CLAIR	2,789	6	7	
	374	0370800	GREEN ROCK	HENRY	2,764	11		
	375	0790200	RED BUD	RANDOLPH	2,743	4	4	
	376	0290500	LEWISTOWN	FULTON	2,706	5	4	
	377	0991800	CHANNAHON	WILL	2,690	5		4
	378	0470300	OSWEGO	KENDALL	2,677	7	6	1
	379	0620100	HENRY	MARSHALL	2,655	3	4	
	380	0650100	PETERSBURG	MENARD	2,651	4	3	
*	381	0570500	LEROY	MCLEAN	2,631	4		1
	382	0630200	MASON CITY	MASON	2,630	2	6	
	383	0210600	VILLA GROVE	DOUGLAS	2,624	4	1	2
*	384	0921100	TILTON	VERMILION	2,563	2	4	
	385	0710400	POLO	OGLE	2,561	4		
	386	0680300	NOKOMIS	MONTGOMERY	2,551	4	2	4
	387	0820800	FREEBURG	ST CLAIR	2,540	4		
	388	0223000	WILLOWBROOK	DUPAGE	2,521	14		2
*	389	0840600	PAWNEE	SANGAMON	2,512	2	2	
	390	0991000	PEOTONE	WILL	2,474	4	14	
	391	0821000	MARISSA	ST CLAIR	2,464	3		
	392	0470200	YORKVILLE	KENDALL	2,453	8		1
*	393	0100500	TOLONO	CHAMPAIGN	2,451	1		
	394	0430100	EAST DUBUQUE	JO DAVIESS	2,426	6	2	2
	395	0430600	WARREN	JO DAVIESS	2,426	3	1	
	396	0310300	ROODHOUSE	GREENE	2,374	4	2	6
	397	0140500	TRENTON	CLINTON	2,344	4		
	398	1020300	METAMORA	WOODFORD	2,338	2	1	
	399	0821200	MILLSTADT	ST CLAIR	2,332	4	2	
*	400	0920200	CATLIN	VERMILION	2,321	1	4	

Table 48—Cont'd.

REPORT THRU SHERIFFS OFFICE	LINE NUMBER	NCIC I.D. NUMBER	AGENCY NAME	COUNTY	POPULATION	FULL TIME POLICE OFFICERS	PART TIME POLICE OFFICERS	FULL TIME CIVILIANS
	401	0166900	MERRIONETTE PARK	COOK	2,320	1	17	
	402	0590700	MT OLIVE	MACOUPIN	2,305	3		5
	403	0720400	ELMWOOD	PEORIA	2,300	1	7	
*	404	1020100	EL PASO	WOODFORD	2,291	3	2	
	405	0164900	HODGKINS	COOK	2,287	8	3	
	406	1020400	MINONK	WOODFORD	2,284	2	1	
	407	0140400	NEW BADEN	CLINTON	2,278	4		
	408	0210100	ARCOLA	DOUGLAS	2,276	4	12	1
*	409	0510100	BRIDGEPORT	LAWRENCE	2,262	3	1	
	410	0560400	FOX RIVER GROVE	MCHENRY	2,262	7	1	
	411	0600800	HARTFORD	MADISON	2,260	4	2	1
*	412	0840100	GRANDVIEW	SANGAMON	2,259	2	2	
	413	0590200	BRIGHTON	MACOUPIN	2,255	4	2	4
	414	0200200	FARMER CITY	DEWITT	2,233	1		
	415	0210200	ARTHUR	DOUGLAS	2,230	4	2	
	416	0223100	BURR RIDGE	DUPAGE	2,228	11		1
	417	0050100	MT. STERLING	BROWN	2,198	5	2	4
	418	0493900	RIVERWOODS	LAKE	2,182			
	419	0620200	LACON	MARSHALL	2,163	3		1
	420	0080400	MT CARROLL	CARROLL	2,159	3		
*	421	0830100	CARRIER MILLS	SALINE	2,157	2		
	422	0280400	SESSER	FRANKLIN	2,141	3		4
	423	0250100	ALTAMONT	EFFINGHAM	2,130	2	1	
	425	1010500	ROCKTON	WINNEBAGO	2,114	5	4	
*	426	0370400	CAMBRIDGE	HENRY	2,110	1	5	
*	427	0840700	RIVERTON	SANGAMON	2,105	2	3	
	428	0991200	ROCKDALE	WILL	2,100	2	6	1
	429	0590600	GIRARD	MACOUPIN	2,098	4		
	430	0165300	INDIAN HEAD PARK	COOK	2,057	8	10	1
	431	0970200	GRAYVILLE	WHITE	2,050	3		
	432	0168800	WESTHAVEN	COOK	2,032	5	2	4
	433	0821500	NEW ATHENS	ST CLAIR	2,015	3	2	
	434	0601900	SOUTH ROXANA	MADISON	2,010	4	5	1
	435	0451200	SLEEPY HOLLOW	KANE	2,008	3	7	
	436	0492400	ISLAND LAKE	LAKE	1,988	7		
*	437	0790400	STEELEVILLE	RANDOLPH	1,971	2	3	
	438	0901300	TREMONT	TAZEWELL	1,956	3		
	439	0280600	ZEIGLER	FRANKLIN	1,954	6		5
	440	0430500	STOCKTON	JO DAVIESS	1,944	4	1	1
	441	0060200	DEPUE	BUREAU	1,933	5	1	
	442	0980500	PROPHETSTOWN	WHITESIDE	1,929	4		2
	443	0371000	ORION	HENRY	1,912		8	
	444	0900800	NORTH PEKIN	TAZEWELL	1,900		12	3
	445	0162900	EAST HAZELCREST	COOK	1,899	3	8	
*	446	0602300	GLEN CARBON	MADISON	1,897	6	1	
	447	0601300	ROXANA	MADISON	1,896	5		1
*	448	0170100	OBLONG	CRAWFORD	1,874	1		
	449	0570300	CHENOA	MCLEAN	1,874	1	5	
	450	0990100	BEECHER	WILL	1,859	4	5	

Table 48—Cont'd.

REPORT THRU SHERIFFS OFFICE	LINE NUMBER	NCIC I.D. NUMBER	AGENCY NAME	COUNTY	POPULATION	FULL TIME POLICE OFFICERS	PART TIME POLICE OFFICERS	FULL TIME CIVILIANS
	451	0900200	DELAVAN	TAZEWELL	1,858	1	5	
	452	0710600	BYRON	OGLE	1,852	4	4	
*	453	0090300	VIRGINIA	CASS	1,827	1	1	
*	454	0860200	WINCHESTER	SCOTT	1,801	3		
	455	0380200	GILMAN	IROQUOIS	1,799	3		
	456	0500900	SENECA	LASALLE	1,794	4	9	1
	457	1010300	PECATONICA	WINNEBAGO	1,794	2	2	2
	458	0340900	WARSAW	HANCOCK	1,771	2	1	3
	459	0811100	HAMPTON	ROCK ISLAND	1,767		5	
*	460	0550300	COLCHESTER	MCDONOUGH	1,760	1	2	
*	461	0300200	SHAWNEETOWN	GALLATIN	1,755	4		
	462	0590100	BENLD	MACOUPIN	1,749	13	2	2
*	463	0451600	VALLEY VIEW	KANE	1,736	3	4	
*	464	0770300	MOUNDS	PULASKI	1,731	3	3	
	465	0821900	BROOKLYN	ST CLAIR	1,715	3	1	
*	466	0170200	PALESTINE	CRAWFORD	1,704	1	1	
	467	0601200	MARYVILLE	MADISON	1,703	4	1	1
*	468	0890200	LENA	STEVENSON	1,703	1	2	
*	469	0870100	MOWEAQUA	SHELBY	1,699	1	3	
	470	0222900	OAK BROOK TERRACE	DUPAGE	1,692	13	15	
	471	0540300	MT PULASKI	LOGAN	1,689	3	4	
*	472	0260200	ST ELMO	FAYETTE	1,688	2	1	
	473	0910300	JONESBORO	UNION	1,688	2	1	
	474	0841700	JEROME	SANGAMON	1,673	4	3	
	475	0590300	BUNKER HILL	MACOUPIN	1,670	2	5	
*	476	0380300	MILFORD	IROQUOIS	1,668	1	2	
	477	0840900	ROCHESTER	SANGAMON	1,667	5	4	
*	478	0540100	ATLANTA	LOGAN	1,652	2		
*	479	0740100	BEMENT	PIATT	1,650	1	2	
	480	0180100	GREENUP	CUMBERLAND	1,646	3		
*	481	0570600	LEXINGTON	MCLEAN	1,627	2	1	
	482	0841300	LELAND GROVE	SANGAMON	1,624	3	4	
	483	0450800	HAMPSHIRE	KANE	1,623	4	2	
	484	0290300	CUBA	FULTON	1,581	1		
	485	0980900	ERIE	WHITESIDE	1,578	2	1	1
*	486	0880200	WYOMING	STARK	1,575	1	4	
	487	0370500	COLONA	HENRY	1,570		7	
	488	0493800	HAWTHORN WOODS	LAKE	1,558		6	
	489	0991600	MANHATTAN	WILL	1,541	2	6	
*	490	0100300	MOHOMET	CHAMPAIGN	1,520	2	2	
	491	0080200	LANARK	CARROLL	1,506	2		
*	492	0110500	ASSUMPTION	CHRISTIAN	1,498	1	3	
	493	0841400	SHERMAN	SANGAMON	1,489	2		
*	494	0580300	MARDA	MACON	1,478	2	3	
*	495	0380500	SHELDON	IROQUOIS	1,466	7		
*	496	0740200	CERRO GORDO	PIATT	1,466	1	4	
*	497	0970300	NORRIS CITY	WHITE	1,466	2		
*	498	0750100	BARRY	PIKE	1,455	1	4	4
*	499	0690300	WAVERLY	MORGAN	1,453	2	3	
*	500	0570400	HEYWORTH	MCLEAN	1,452	1	1	

Table 48—Cont'd.

REPORT THRU SHERIFFS OFFICE	LINE NUMBER	NCIC I.D. NUMBER	AGENCY NAME	COUNTY	POPULATION	FULL TIME POLICE OFFICERS	PART TIME POLICE OFFICERS	FULL TIME CIVILIANS
	501	0901100	MACKINAW	TAZEWELL	1,444	1	4	
	502	0560700	HUNTLEY	MCHENRY	1,443	6	2	
*	503	0110300	KINCAID	CHRISTIAN	1,435	1	1	
	504	0350300	ROSICLARE	HARDIN	1,431	5		
*	505	0921000	ROSSVILLE	VERMILION	1,430	2	1	
	506	0440100	VIENNA	JOHNSON	1,420	3	2	
*	507	0501100	EARLVILLE	LASALLE	1,420	2	2	1
	508	0120300	MARTINSVILLE	CLARK	1,384	2	4	
	509	0610100	CENTRAL CITY	MARION	1,377	2	1	
*	510	0921300	OAKWOOD	VERMILION	1,377	2		
*	511	0810200	CARBON CLIFF	ROCK ISLAND	1,369		5	
*	512	0100200	HOMER	CHAMPAIGN	1,364		2	
*	513	0360200	OQUAWKA	HENDERSON	1,362	1		
	514	0610600	WAMAC	MARION	1,347	1	1	1
	515	0630300	MANITO	MASON	1,344	3	6	
*	516	0610500	SANDOVAL	MARION	1,342	2		
*	517	0060300	LADD	BUREAU	1,338	1	1	
*	518	0620300	TOLUCA	MARSHALL	1,329	2		
	519	0390400	DESOTO	JACKSON	1,324	2	1	
*	520	0700200	LOVINGTON	MOULTRIE	1,313	7		5
*	521	0700100	BETHANY	MOULTRIE	1,305	1	1	
	522	0230100	CHRISMAN	EDGAR	1,294	1	2	
	523	1010900	WINNEBAGO	WINNEBAGO	1,294	2	1	
	524	0340300	DALLAS CITY	HANCOCK	1,293	1	1	
	525	0720500	HANNA CITY	PEORIA	1,291	4	3	2
*	526	0290100	ASTORIA	FULTON	1,281	1	4	
	527	0950300	OKAWVILLE	WASHINGTON	1,276	3		
*	528	0210300	ATWOOD	DOUGLAS	1,273	1	4	
*	529	0610700	ODIN	MARION	1,272	1		
	530	0180200	NEOGA	CUMBERLAND	1,270	3	5	1
*	531	0250600	TEUTOPOLIS	EFFINGHAM	1,258		3	
*	532	0580500	MACON	MACON	1,258	1		
*	533	0750200	GRIGGSVILLE	PIKE	1,254	1	1	
*	534	0340600	LA HARPE	HANCOCK	1,249	1	1	
*	535	0780100	GRANVILLE	PUTNAM	1,241	1	1	1
	536	0451500	SUGAR GROVE	KANE	1,239	2	3	
*	537	0710100	FORRESTON	OGLE	1,236			
	538	0810700	PORT BYRON	ROCK ISLAND	1,231	3	3	
*	539	0880100	TOULON	STARK	1,216	1	2	
*	540	0510300	SUMNER	LAWRENCE	1,201	1	1	
	541	0790600	COULTERVILLE	RANDOLPH	1,195	1	5	
	542	0320600	MINOOKA	GRUNDY	1,192	2	5	
	543	0310200	GREENFIELD	GREENE	1,188	2	5	
*	544	0110700	MORRISONVILLE	CHRISTIAN	1,187	2		
*	545	0690200	MEREDOSIA	MORGAN	1,187	1	1	
*	546	0770200	MOUND CITY	PULASKI	1,186	2	4	
	547	0561700	LAKEWOOD	MCHENRY	1,185	3		1
*	548	1020600	WASHBURN	WOODFORD	1,182		5	
	549	0580100	BLUE MOUND	MACON	1,181	1	2	
	550	0280300	ROYALTON	FRANKLIN	1,175	5		

Table 48—Cont'd.

REPORT THRU SHERIFFS OFFICE	LINE NUMBER	NCIC I.D. NUMBER	AGENCY NAME	COUNTY	POPULATION	FULL TIME POLICE OFFICERS	PART TIME POLICE OFFICERS	FULL TIME CIVILIANS
*	551	0300100	RIDGWAY	GALLATIN	1,169	5		
	552	0650200	ATHENS	MENARD	1,167	3		1
*	553	0580900	WARRENSBURG PD	MACON	1,165	1	3	
	554	0561300	RICHMOND	MCHENRY	1,162	4	3	
	555	0491800	ROUND LAKE HTS	LAKE	1,152	4	8	3
	556	0822800	SMITHTON	ST CLAIR	1,147	1	1	
	557	0190900	KIRKLAND	DEKALB	1,146	1	2	
*	558	0110600	EDINBURG	CHRISTIAN	1,145	1	1	
	559	0080300	MILLEDGEVILLE	CARROLL	1,138	1	6	
	560	0090100	ASHLAND	CASS	1,136	2	2	
	561	0010100	CAMP POINT	ADAMS	1,135	2	2	1
*	562	0870500	WINDSOR	SHELBY	1,134	2	2	
	563	0450500	ELBURN	KANE	1,130	2	7	
*	564	0841200	ILLIOPOLIS	SANGAMON	1,122	1	1	
*	565	0910200	COBDEN	UNION	1,122	3		
	566	0493300	TOWER LAKE	LAKE	1,115	2	6	
	567	0190400	SOMONAUK	DEKALB	1,112	2	3	
	568	0493600	KILDEER	LAKE	1,107	7		
*	569	0110400	STONINGTON	CHRISTIAN	1,104	1	2	
	570	0491100	LAKE VILLA	LAKE	1,098	5	3	
	571	0810100	ANDALUSIA	ROCK ISLAND	1,094	2	2	
	572	0602600	WORDEN	MADISON	1,091	1		
	573	0561800	OAKWOOD HILLS	MCHENRY	1,090	1	7	
*	574	0620400	WENONA	MARSHALL	1,088	2		
*	575	0180300	TOLEDO	CUMBERLAND	1,076	1		
*	576	0721200	GLASFORD	PEORIA	1,074		6	
	577	0140100	BECKEMEYER	CLINTON	1,069	1	1	
*	578	0190200	HINCKLEY	DEKALB	1,061	2	2	
*	579	0370300	ATKINSON	HENRY	1,061	1	2	
*	580	0340700	NAUVOO	HANCOCK	1,055	1	1	
*	581	0640100	BROOKPORT	MASSAC	1,054	3	6	
	582	0680500	WITT	MONTGOMERY	1,048		2	
*	583	0060500	SHEFFIELD	BUREAU	1,046	1	3	
	584	0580600	ARGENTA	MACON	1,034	1	1	
*	585	0210400	NEWMAN	DOUGLAS	1,026	1	3	
	586	0420100	GRAFTON	JERSEY	1,026	3	1	1
	587	1011000	DURAND	WINNEBAGO	1,024	2	1	
*	588	0920900	RIDGEFARM	VERMILION	1,022	1	7	
*	589	0150400	OAKLAND	COLES	1,019	1	1	
*	590	0841100	DIVERNON	SANGAMON	1,017	1		
*	591	0501700	UTICA	LASALLE	1,014		4	
*	592	0571000	GRIDLEY	MCLEAN	1,014	1		
	593	0290600	AVON	FULTON	1,013	2	2	
*	594	0060800	WYANET	BUREAU	1,012	1	2	
*	595	0710800	STILLMAN VALLEY	OGLE	1,004		4	
	596	0980100	ALBANY	WHITESIDE	999	1	4	
*	597	0190600	WATERMAN	DEKALB	997	1	5	
	598	0461000	HERSCHER	KANKAKEE	995	2	1	
	599	0900600	MINIER	TAZEWELL	993	2	1	
*	600	0390500	ELKVILLE	JACKSON	983			

Table 48—Cont'd.

REPORT THRU SHERIFFS OFFICE	LINE NUMBER	NCIC I.D. NUMBER	AGENCY NAME	COUNTY	POPULATION	FULL TIME POLICE OFFICERS	PART TIME POLICE OFFICERS	FULL TIME CIVILIANS
*	601	0520400	FRANKLIN GROVE	LEE	975	1	3	
*	602	0191000	MALTA	DEKALB	968		3	
*	603	0791000	PERCY	ADAMS	967	1	3	
*	604	1000500	CAMBRIA	WILLIAMSON	960		1	
	605	1010100	CHERRY VALLEY	WINNEBAGO	959	9	1	
*	606	0660700	VIOLA	MERCER	953		1	
	607	0940100	ALEXIS	WARREN	953	1	4	
	608	0822500	SHILOH	ST CLAIR	952	11	6	5
	609	0990900	MONEE	WILL	947	3	12	2
*	610	0570800	COLFAX	MCLEAN	942	2		
	611	0163600	FOREST VIEW	COOK	934	9	19	3
*	612	1000900	HURST-BUSH	WILLIAMSON	934		1	
*	613	0840800	WILLIAMSVILLE	SANGAMON	930	1	2	
*	614	0900400	HOPEDALE	TAZEWELL	930	1	1	
*	615	0550100	BLANDINSVILLE	MCDONOUGH	929	2	1	
*	616	0760100	GOLCONDA	POPE	929	1		
*	617	0790500	TILDEN	RANDOLPH	916	1		
*	618	0920700	POTOMAC	VERMILION	909	1		
	619	0371100	WOODHULL	HENRY	905	1	2	
*	620	0460700	AROMA PARK	KANKAKEE	903	1	3	
	621	0562100	HOLIDAY HILLS	MCHENRY	900		5	
*	622	0680400	RAYMOND	MONTGOMERY	897	2	1	
*	623	0880300	BRADFORD	STARK	892	1	5	
	624	0561100	MCCULLOM LAKE	MCHENRY	879		6	
*	625	0740400	MANSFIELD	PIATT	876	2		
*	626	0670300	VALMEYER	MONROE	875	2		
*	627	0860100	BLUFFS	SCOTT	872	1		
*	628	0080600	SHANNON	CARROLL	854	1	4	
*	629	0790700	EVANSVILLE	RANDOLPH	844	1	1	1
	630	0980800	TAMPICO	WHITESIDE	844	1		
*	631	0360500	STRONGHURST	HENDERSON	842	1	1	
*	632	0660200	KEITHSBURG	MERCER	842	1	2	
	633	0480700	YATES CITY	KNOX	840	2	5	
*	634	0260100	RAMSEY	FAYETTE	836	2	1	
*	635	0140700	AVISTON	CLINTON	834		1	
	636	0910400	DONGOLA	UNION	831	1		
*	637	0501600	TONICA	LASALLE	827	1		
*	638	0571200	MCLEAN	MCLEAN	826	1	4	
*	639	0341000	AUGUSTA	HANCOCK	824	1	1	
*	640	0270300	PIPER CITY	FORD	823	1	3	
*	641	0940200	KIRKWOOD	WARREN	823			
	642	0221800	WAYNE	DUPAGE	820	2	4	
*	643	0571300	SAYBROOK	MCLEAN	820	1		
	644	0842300	LOAMI	SANGAMON	818			
*	645	1000800	ENERGY	WILLIAMSON	818	1	1	
*	646	0870700	FINDLAY	SHELBY	815	1		
*	647	0660600	SHERRARD	MERCER	814		6	
*	648	0571100	HUDSON	MCLEAN	808	1		
*	649	0461100	GRANT PARK	KANKAKEE	807	2	6	
	650	0730400	TAMAROA	PERRY	805	3		

Table 48—Cont'd.

REPORT THRU SHERIFFS OFFICE	LINE NUMBER	NCIC I.D. NUMBER	AGENCY NAME	COUNTY	POPULATION	FULL TIME POLICE OFFICERS	PART TIME POLICE OFFICERS	FULL TIME CIVILIANS
*	651	0991700	ELWOOD	WILL	800	3	3	2
*	652	0920400	FAIRMOUNT	VERMILION	791		1	
	653	0560600	HEBRON	MCHENRY	787	3	4	
*	654	0591200	PALMYRA	MACOUPIN	782	2	1	
	655	0165A00	SOUTH BARRINGTON	COOK	777	3	13	
*	656	0370100	ALPHA	HENRY	777	1	1	
*	657	0030200	POCHANONTAS	BOND	770	1		
*	658	0610800	KINMUNDY	MARION	765	1	1	
	659	0500200	LELAND	LASALLE	749	1	2	
*	660	0340800	PLYMOUTH	HANCOCK	745	1		
*	661	0650300	GREENVIEW	MENARD	745	1		
*	662	0721000	BRIMFIELD	PEORIA	734		3	
*	663	0870800	STEWARDSON	SHELBY	734	1	1	
*	664	0480600	ONEIDA	KNOX	733		1	
*	665	0300400	EQUALITY	GALLATIN	732	1		
*	666	0920800	RANKIN	VERMILION	732	1	1	
*	667	0501500	SHERIDAN	LASALLE	724	1	5	1
	668	0430200	ELIZABETH	JO DAVIESS	712	1	1	
*	669	0480300	EAST GALESBURG	KNOX	711		1	
*	670	0660800	NEW BOSTON	MERCER	706	1		
*	671	0501300	GRAND RIDGE	LASALLE	703	5		3
*	672	0500500	NAPLATE	LASALLE	691		4	
*	673	0630400	SAN JOSE	MASON	686		3	
*	674	0120400	WESTFIELD	CLARK	683	2		
*	675	0060100	BUDA	BUREAU	680		3	
*	676	0980300	LYNDON	WHITESIDE	678		1	
*	677	0061000	LAMOILLE	BUREAU	674		4	
*	678	0320500	BRACEVILLE	GRUNDY	673	1	1	
*	679	0790800	PRAIRIE DUROCHER	RANDOLPH	663	2	3	
*	680	0571400	STANFORD	MCLEAN	662	1	2	
*	681	0680600	SCHRAM CITY	MONTGOMERY	662		1	
*	682	0451800	MAPLE PARK	KANE	660	1	1	
*	683	0660400	NEW WINDSOR	MERCER	658	1	2	
	684	0950400	ASHLEY	WASHINGTON	655			
*	685	0020200	TAMMS	ALEXANDER	650	1		
	686	0280900	WEST CITY	FRANKLIN	642	1		
	687	0721300	NORWOOD	PEORIA	637	1		
*	688	0281100	VALIER	FRANKLIN	633		3	
*	689	0780200	HENNEPIN	PUTNAM	628		3	
	690	0080700	THOMSON	CARROLL	622		3	
*	691	0901400	GREEN VALLEY	TAZEWELL	622		1	
	692	0080100	CHADWICK	CARROLL	609	1		
	693	0291100	FAIRVIEW	FULTON	601		4	
*	694	0680700	IRVING	MONTGOMERY	599	1		
*	695	0811000	CORDOVA	ROCK ISLAND	593	1		
	696	0160600	BEDFORD PARK	COOK	587	28		1
*	697	0360400	LOMAX	HENDERSON	569	1	1	
	698	0480800	WILLIAMSFIELD	KNOX	556	1		
*	699	0540400	EMDEN	LOGAN	556	1	1	
	700	1010600	ROSCOE	WINNEBAGO	556	3	4	

Table 48—Cont'd.

REPORT THRU SHERIFFS OFFICE	LINE NUMBER	NCIC I.D. NUMBER	AGENCY NAME	COUNTY	POPULATION	FULL TIME POLICE OFFICERS	PART TIME POLICE OFFICERS	FULL TIME CIVILIANS
*	701	0480200	ALTONA	KNOX	546	1		
*	702	0824000	EAST CARONDELET	ST CLAIR	542	1	5	
*	703	0811400	HILLSDALE PD	ROCK ISLAND	539			
*	704	0640200	JOPPA	MASSAC	535	1		
*	705	0110900	MOUNT AUBURN	CHRISTIAN	520	1		
*	706	0660500	JOY	MERCER	517	3		
	707	0730300	CUTLER	PERRY	512		1	
	708	0492700	BANNOCKBURN	LAKE	509	5		
*	709	0350100	CAVE IN ROCK	HARDIN	507	1		1
*	710	0281000	BUCKNER	FRANKLIN	493	1	2	1
*	711	0590800	SHIPMAN	MACOUPIN	486	1	2	
*	712	0430700	APPLE RIVER	JO DAVIESS	482	1	1	
*	713	0670400	HECKER	MONROE	480	1	1	
	714	0164100	GOLF	COOK	477	2	7	
*	715	0791100	BALDWIN	RANDOLPH	467			
*	716	0061400	BUREAU	ADAMS	466		2	
*	717	0841000	BUFFALO	SANGAMON	465		8	
*	718	0950100	HOYLETON	WASHINGTON	460	2		
*	719	0870400	STRASBURG	SHELBY	459		1	
	720	0602800	HAMEL PD	MADISON	454			
*	721	0822600	SUMMERFIELD	ST CLAIR	446		4	
*	722	0020300	THEBES	ALEXANDER	445	1		
*	723	0630700	KILBOURNE	MASON	444		1	
*	724	0890900	DAKOTA	STEVENSON	443		1	
*	725	0070400	KAMPSVILLE	CALHOUN	442		1	
*	726	0350200	ELIZABETHTOWN	HARDIN	439	1	2	
	727	0823000	LENZBURG	ST CLAIR	437	1		1
*	728	0050300	VERSAILLES	BROWN	432		1	
*	729	1021000	SPRING BAY	WOODFORD	430	1		
	730	0562000	FOX RIV VAL GARDEN	MCHENRY	428	6	6	6
*	731	0620500	VARNA	MARSHALL	420	1		
*	732	0530900	SAUNEMIN	LIVINGSTON	418		1	
*	733	0461500	PEMBROKE	KANKAKEE	402	1		
*	734	0360300	BIGGSVILLE	HENDERSON	394		1	
*	735	0260300	ST PETER	FAYETTE	383	1	1	
*	736	0780500	MARK	PUTNAM	382		1	
*	737	0822100	FAYETTEVILLE	ST CLAIR	382		2	
*	738	0460900	ESSEX	KANKAKEE	367		1	
	739	0166400	MCCOOK	COOK	366	14	2	3
*	740	0452100	GILBERTS	ADAMS	336		7	
*	741	1020800	GOODFIELD	WOODFORD	331		1	
*	742	0501200	CEDAR POINT	LASALLE	304		1	
*	743	0360100	GULFPORT	HENDERSON	222	1		
	744	0822200	SAUGET	ST CLAIR	222	6		
*	745	0050200	TIMEWELL	BROWN	210	1		
*	746	0790900	RUMA	RANDOLPH	196		1	
	747	0492800	HAINESVILLE	LAKE	142	1	4	
	748	0821400	NATIONAL CITY	ST CLAIR	125	4	6	
FINAL TOTALS					9,456,913	23,407	2,394	4,577

Table 49
STATE SHERIFF'S OFFICES EMPLOYMENT INFORMATION
(As of December 1, 1979)

LINE NUMBER	NCIC NUMBER	COUNTY	COUNTY SEAT	POPULATION	FULL TIME POLICE OFFICERS	PART TIME POLICE OFFICERS	FULL TIME CIVILIANS
1	0010000	ADAMS	QUINCY	22,879	23		10
2	0020000	ALEXANDER	CAIRO	4,904	6		6
3	0030000	BOND	GREENVILLE	9,739	7		10
4	0040000	BOONE	BELVIDERE	12,300	20		
5	0050000	BROWN	MT STERLING	3,171	4		
6	0060000	BUREAU	PRINCETON	21,249	25	4	
7	0070000	CALHOUN	HARDIN	5,369	4		1
8	0080000	CARROLL	MT CARROLL	6,433	15		4
9	0090000	CASS	VIRGINIA	6,306	5		5
10	0100000	CHAMPAIGN	URBANA	43,983	48	27	44
11	0110000	CHRISTIAN	TAYLORVILLE	18,323	15	6	10
12	0120000	CLARK	MARSHALL	7,824	6		
13	0130000	CLAY	LOUISVILLE	9,224	7	1	7
14	0140000	CLINTON	CARLYLE	10,659	12	10	
15	0150000	COLES	CHARLESTON	10,726	38	1	2
16	0160000	COOK	CHICAGO	88,300	476		67
17	0170000	CRAWFORD	ROBINSON	11,751	13		
18	0180000	CUMBERLAND	TOLEDO	7,139	5	2	4
19	0190000	DEKALB	SYCAMORE	16,103	43		2
20	0200000	DEWITT	CLINTON	6,564	8	7	10
21	0210000	DOUGLAS	TUSCOLA	7,707	7	6	4
22	0220000	DUPAGE	WHEATON	88,999	196		64
23	0230000	EDGAR	PARIS	9,455	12	10	2
24	0240000	EDWARDS	ALBION	7,322	8	3	5
25	0250000	EFFINGHAM	EFFINGHAM	14,017	7	1	6
26	0260000	FAYETTE	VANDALIA	15,010	7		4
27	0270000	FORD	PAXTON	6,760	7	1	4
28	0280000	FRANKLIN	BENTON	15,302	10		12
29	0290000	FULTON	LEWISTOWN	18,156	15		5
30	0300000	GALLATIN	SHAWNEETOWN	7,127	3		1
31	0310000	GREENE	CARROLLTON	6,756	6		4
32	0320000	GRUNDY	MORRIS	13,975	28	20	
33	0330000	HAMILTON	MCLEANSBORO	8,689	8		4
34	0340000	HANCOCK	CARTHAGE	12,724	5		3
35	0350000	HARDIN	ELIZABETHTOWN	4,826	2	5	
36	0360000	HENDERSON	OQUAWKA	8,103	7	22	5
37	0370000	HENRY	CAMBRIDGE	22,476	22		2
38	0380000	IROQUOIS	WATSEKA	25,127	21	1	2
39	0390000	JACKSON	MURPHYSBORO	13,330	17	11	9
40	0400000	JASPER	NEWTON	7,356	6		2
41	0410000	JEFFERSON	MT VERNON	15,355	12		
42	0420000	JERSEY	JERSEYVILLE	11,173	9	3	
43	0430000	JO DAVIESS	GALENA	9,913	13	2	3
44	0440000	JOHNSON	VIENNA	7,073	3		
45	0450000	KANE	GENEVA	48,542	97		41
46	0460000	KANKAKEE	KANKAKEE	34,636	38		39
47	0470000	KENDALL	YORKVILLE	19,026	21	24	14
48	0480000	KNOX	GALESBURG	15,176	17	1	11
49	0490000	LAKE	WAUKEGAN	72,811	203	23	1
50	0500000	LASALLE	OTTAWA	31,207	32		10

Table 49—Cont'd.

LINE NUMBER	NCIC NUMBER	COUNTY	COUNTY SEAT	POPULATION	FULL TIME POLICE OFFICERS	PART TIME POLICE OFFICERS	FULL TIME CIVILIANS
51	0510000	LAWRENCE	LAWRENCEVILLE	17,475	7	1	4
52	0520000	LEE	DIXON	16,555	24	2	2
53	0530000	LIVINGSTON	PONTIAC	21,978	24	9	
54	0540000	LOGAN	LINCOLN	11,072	28	1	
55	0580000	MACON	DECATUR	31,225	49		29
56	0590000	MACOUPIN	CARLINVILLE	17,132	12	6	4
57	0600000	MADISON	EDWARDSVILLE	76,410	78		
58	0610000	MARION	SALEM	12,982	9		4
59	0620000	MARSHALL	LACON	7,916	6	1	10
60	0630000	MASON	HAVANA	8,800	5	8	1
61	0640000	MASSAC	METROPOLIS	6,286	11		9
62	0550000	MCDONOUGH	MACOMB	15,067	10	2	5
63	0560000	MCHENRY	WOODSTOCK	54,192	74	10	18
64	0570000	MCLEAN	BLOOMINGTON	36,346	34		48
65	0650000	MENARD	PETERSBURG	5,982	6	1	3
66	0660000	MERCER	ALEDO	13,344	10	4	5
67	0670000	MONROE	WATERLOO	10,129	5	4	10
68	0680000	MONTGOMERY	HILLSBORO	14,581	8	3	5
69	0690000	MORGAN	JACKSONVILLE	11,599	16		11
70	0700000	MOULTRIE	SULLIVAN	8,549	8		5
71	0710000	OGLE	OREGON	22,142	30		6
72	0720000	PEORIA	PEORIA	46,277	70		77
73	0730000	PERRY	PICKNEYVILLE	8,621	9	1	8
74	0740000	PIATT	MONTICELLO	10,815	8		5
75	0750000	PIKE	PITTSFIELD	14,469	6		4
76	0760000	POPE	GOLCONDA	4,198	5		10
77	0770000	PULASKI	MOUND CITY	8,591	5		3
78	0780000	PUTNAM	HENNEPIN	5,217	5	2	
79	0790000	RANDOLPH	CHESTER	17,559	9	1	17
80	0800000	RICHLAND	OLNEY	7,459	6		8
81	0810000	ROCK ISLAND	ROCKISLAND	28,175	50		35
82	0830000	SALINE	HARRISBURG	11,313	5		1
83	0840000	SANGAMON	SPRINGFIELD	61,184	67	5	45
84	0850000	SCHUYLER	RUSHVILLE	7,712	3		4
85	0860000	SCOTT	WINCHESTER	5,955	4	1	3
86	0870000	SHELBY	SHELBYVILLE	17,725	9		4
87	0820000	ST CLAIR	BELLEVILLE	63,747	54		9
88	0880000	STARK	TOULON	7,029	11	3	
89	0890000	STEVENSON	FREEPORT	18,767	36	2	
90	0900000	TAZEWELL	PEKIN	29,258	32		13
91	0910000	UNION	JONESBORO	8,300	10		
92	0920000	VERMILION	DANVILLE	53,268	30		27
93	0930000	WABASH	MT CARMEL	5,121	4	2	1
94	0940000	WARREN	MONMOUTH	9,034	9	2	4
95	0950000	WASHINGTON	NASHVILLE	9,798	4	2	5
96	0960000	WAYNE	FAIRFIELD	10,761	8		
97	0970000	WHITE	CARMI	7,883	5		
98	0980000	WHITESIDE	MORRISON	21,773	35	40	
99	0990000	WILL	JOLIET	87,940	137	46	39
100	1000000	WILLIAMSON	MARION	20,413	27	5	3

Table 49—Cont'd.

LINE NUMBER	NCIC NUMBER	COUNTY	COUNTY SEAT	POPULATION	FULL TIME POLICE OFFICERS	PART TIME POLICE OFFICERS	FULL TIME CIVILIANS
101	1010000	WINNEBAGO	ROCKFORD	68,952	100		70
102	1020000	WOODFORD	EUREKA	21,667	14	9	7
	TOTALS			2,019,836	2,850	364	1,020

Table 50
COLLEGES AND UNIVERSITIES POLICE EMPLOYMENT INFORMATION
(As of December 1, 1979)

LINE NUMBER	NCIC I.D. NUMBER	AGENCY NAME	LOCATION	LAW ENFORCEMENT OFFICERS FULL TIME	LAW ENFORCEMENT OFFICERS PART TIME	CIVILIANS FULL TIME
1	0811300	Blackhawk College	Rock Island	6		
2	0166L00	Chicago State University	Cook	20	1	7
3	0150600	Eastern Illinois University	Coles	16		2
4	0992400	Governor's State University	Will	15		4
5	0901500	Illinois Central College	Tazewell	9	5	4
6	0571500	Illinois State University	McLean	24		7
7	1001100	John A. Logan College	Williamson	4	5	
8	0493200	Lake County College	Lake	6		4
9	0602000	Lewis & Clark Community College	Madison	8		1
10	0166E00	Loop College	Cook		27	1
11	0166N00	Loyola University Medical Center	Cook		1	41
12	0169K00	Moraine Valley Community College	Cook	5	10	1
13	0169F00	Morton Junior College	Cook	5	4	3
14	0166M00	Northeastern Illinois University	Cook	11	10	2
15	0191100	Northern Illinois University	DeKalb	27	17	20
16	0167E00	Oakton Community College	Cook	7	1	1
17	1011200	Rock Valley College	Winnebago	5	3	1
18	0841600	Sangamon State University	Sangamon	8	5	3
19	0390300	Southern Illinois University - Carbondale	Jackson	45		9
20	0601700	Southern Illinois University - Edwardsville	Madison	27		2
21	0822700	State Communuty College	St. Clair	8	1	1
22	0169C00	Thornton Community College	Cook	11	5	1
23	0169E00	Triton College	Cook	9		1
24	0166C00	University of Illinois - Circle Campus	Cook	50		8
25	0100700	University of Illinois	Champaign	52		9
26	0169D00	W. R. Harper College	Cook	7		2
27	0451900	Waubonsee College	Kane	1		
28	0550500	Western Illinois University	McDonough	19		3
	TOTALS			405	95	138

Table 51
RAILROAD POLICE EMPLOYMENT INFORMATION
(As of December 1, 1979)

LINE NUMBER	NCIC I.D. NUMBER	AGENCY NAME	LOCATION	LAW ENFORCEMENT OFFICERS FULL TIME	LAW ENFORCEMENT OFFICERS PART TIME	CIVILIAN FULL TIME
1	0822900	Alton & Southern Railroad	St. Clair	6		
2	0165F00	Amtrak Railroad	Cook	16		
3	0164M00	Atchison, Topeka, Chicago & Santa Fe	Cook	22		11
4	0164N00	Belt Railway	Cook	22		5
5	0164P00	Burlington Northern Railroad	Cook	48		2
6	0165H00	Chessie Railroad	Cook	28		1
7	0841900	Chicago & Illinois Midland Railroad	Sangamon	5		
8	0164V00	Chicago, Milwaukee, St. Paul & Pacific	Cook	28		
9	0608800	Chicago & Northwestern - Edwardsville	Madison	3		
10	0164S00	Chicago & Northwestern Transportation	Cook	40		2
11	0164T00	Chicago & Western Indiana Railroad	Cook	17		
12	0165C00	Con Rail	Cook	54		2
13	0992600	Elgin - Joliet - Eastern Railroad	Will	25		1
14	ICG0400	Illinois Central Gulf - Illinois	Cook	74		2
15	0823100	Louisville & Nashville Railroad	St. Clair	4		
16	0823200	Missouri, Pacific, Belleville Railroad	St. Clair	14		
17	0164Z00	Norfolk & Western Railroad	Cook	36		
18	0901700	Peoria & Pekin Union Railroad	Tazewell	4		
19	0165G00	Rock Island Railroad	Cook	25		2
20	0165D00	Soo Line Railroad	Cook	3		
21	0823400	Southern Railroad	St. Clair	14		
22	0823500	St. Louis & Southwestern Railroad	St. Clair	5		
23	0823600	Terminal Railroad	St. Clair	31		1
24	0721500	Toledo, Peoria & Western Railroad	Peoria	2		
TOTALS				526		29

Table 52
PARK DISTRICT POLICE EMPLOYMENT INFORMATION
(As of December 1, 1979)

LINE NUMBER	NCIC I.D. NUMBER	AGENCY NAME	LOCATION	LAW ENFORCEMENT OFFICERS FULL TIME	LAW ENFORCEMENT OFFICERS PART TIME	CIVILIANS FULL TIME
1	0580700	Decatur Park District	Macon	9	2	3
2	0842200	Lake Police	Sangamon	9		4
3	0493700	Mundelein Park District	Lake	1	1	
4	0901600	Pekin Park District	Tazewell		10	
5	0721400	Peoria Park District	Peoria	9	3	2
6	1011300	Rockford Park District	Winnebago	9	12	1
TOTALS				37	28	10

Table 53
HOSPITAL POLICE EMPLOYMENT INFORMATION
(As of December 1, 1979)

LINE NUMBER	NCIC I.D. NUMBER	AGENCY NAME	LOCATION	LAW ENFORCEMENT OFFICERS FULL TIME	LAW ENFORCEMENT OFFICERS PART TIME	CIVILIANS FULL TIME
1	0164K00	Cook County Hospital	Cook	65	4	10
2	0164L00	Oak Forest Hospital	Cook	33		2
TOTALS				98	4	12

Table 54
OTHER LAW ENFORCEMENT AGENCIES EMPLOYMENT INFORMATION
(As of December 1, 1979)

LINE NUMBER	NCIC I.D. NUMBER	AGENCY NAME	LOCATION	LAW ENFORCEMENT OFFICERS FULL TIME	LAW ENFORCEMENT OFFICERS PART TIME	CIVILIANS FULL TIME
1	0842500	Division of Criminal Investigation	State of Illinois	339		91
2	0849700	Illinois State Police	State of Illinois	1576		552
3	IDI0100	Secretary of State	State of Illinois	166		29
4	0166P00	Chicago Transit Authority	Chicago	83		3
5	1011400	Rockford Airport Authority	Winnebago	13		
6	0169J00	Department of Mental Health	Cook	27		1
TOTALS				2204		676

GLOSSARY

GLOSSARY

The Crime Index Offenses are defined below, as listed in the Illinois Revised Statutes, Chapter 38, in alphabetical order.

Aggravated Assault
12-2 § 12-2.

(a) A person commits an aggravated assault, when, in committing an assault, he:

(1) Uses a deadly weapon.

Other sub-paragraphs of this statute are accounted for in the I-UCR Program under a sub category in order to be consistent with the National Program. The intent here is to threaten great bodily harm both at the State and National level regarding Index Crimes. Aggravated Battery is the furtherance of the Assault whereby physical contact is made resulting in great bodily harm.

Aggravated Battery
12-4 § 12-4.

(a) A person who, in committing a battery, intentionally or knowingly causes great bodily harm, or permanent disability or disfigurement commits aggravated battery.

(b) Uses a deadly weapon.

(c) A person who administers to an individual or causes him to take, without his consent or by threat or deception, and for other than medical purposes, any intoxicating, poisonous, stupefying, narcotic or anesthetic substance commits aggravated battery.

Armed Robbery
18-2 § 18-2.

(a) A person commits armed robbery when he violates Section 18-1 while armed with a dangerous weapon.

Burglary
19-1 § 19-1. A person commits burglary when without authority he knowingly enters or without authority remains within a building, house trailer, watercraft, aircraft, motor vehicle as defined by the Illinois Vehicle Code, railroad car, or any part thereof, with intent to commit therein a felony or theft.

Motor Vehicle Theft
(See the definition of Theft below.)

Murder
9-1 § 9-1.

(a) A person who kills an individual without lawful justification commits murder if, in performing the acts which cause the death:

(1) He either intends to kill or do great bodily harm to that individual or another, or knows that such acts will cause death to that individual or another; or

(2) He knows that such acts create a strong probability of death or great bodily harm to that individual or another; or

(3) He is attempting or committing a forcible felony other than voluntary manslaughter.

Rape
11-1 § 11-1.

(a) A male person of the age of 14 years and upwards who has sexual intercourse with a female, not his wife, by force and against her will, commits rape. Intercourse by force and against her will includes, but is not limited to, any intercourse which occurs in the following situations:

(1) Where the female is unconscious; or

(2) Where the female is so mentally deranged or deficient that she cannot give effective consent to intercourse.

(b) Sexual intercourse occurs when there is any penetration of the female sex organ by the male sex organ.

Robbery
18-1 § 18-1.

(a) A person commits robbery when he takes property from the person or presence of another by the use of force or by threatening the imminent use of force.

Theft
16-1 § 16-1. A person commits theft when he knowingly:

(a) Obtains or exerts unauthorized control over property of the owner; or

(b) Obtains by deception control over property of the owner; or

(c) Obtains by threat control over property of the owner; or

(d) Obtains control over stolen property knowing the property to have been stolen by another or under such circumstances as would reasonably induce him to believe that the property was stolen, and

(1) Intends to deprive the owner permanently of the use or benefit of the property; or

(2) Knowingly uses, conceals or abandons the property in such manner as to deprive the owner permanently of such use or benefit; or

(3) Uses, conceals, or abandons the property knowing such use, concealment or abandonment probably will deprive the owner permanently of such use or benefit.

Voluntary Manslaughter
9-2 § 9-2.

(a) A person who kills an individual without lawful justification commits voluntary manslaughter if at the time of the killing he is acting under a sudden and intense passion resulting from serious provocation by:

(1) The individual killed, or

(2) Another whom the offender endeavors to kill, but he negligently or accidentally causes the death of the individual killed.

Serious provocation is conduct sufficient to excite an intense passion in a reasonable person.

(b) A person who intentionally or knowingly kills an individual commits voluntary manslaughter if at the time of the killing he believes the circumstances to be such that, if they existed, would justify or exonerate the killing under the principles stated in Chapter 38, Article 7, but his belief is unreasonable.

Other Offenses

Arson
20-1 § 21-1. A person commits arson when, by means of fire or explosive, he knowingly:

(a) Damages any real property, or any personal property having a value of $150 or more, of another without his consent; or

(b) With intent to defraud an insurer, damages any property or any personal property having a value of $150 or more.

Property "of another" means a building or other property, whether real or personal, in which a person other than the offender has an interest which the offender has no authority to defeat or impair, even though the offender may also have an interest in the building or property.

Criminal Damage to Property
21-1 § 21-1. Any of the following acts, except any act described in paragraph (g), is a Class A misdemeanor and any act enumerated in paragraph (a) or (f) when the damage to property exceeds $150 is a Class 4 felony;

(a) Knowingly damages any property of another without his consent; or

(b) Recklessly by means of fire or explosive damages property of another; or

(c) Knowingly starts a fire on the land of another without his consent; or

(d) Knowingly injures a domestic animal of another without his consent; or

(e) Knowingly deposits on the land or in the building of another, without his consent, any stink bomb or any offensive smelling compound and thereby intends to interfere with the use by another of the land or building.

(f) Damages any property, other than property described in Subsection 20-1(3), with intent to defraud an insurer.

(g) Knowingly shooting of a firearm at any portion of a railroad train is a Class 4 felony.

Criminal Damage to State Supported Property
21-4 § 21-4. Any of the following acts is a Class A misdemeanor when the damage to property is $500 or less, and any such act is a Class 4 felony when the damage exceeds $500:

(a) Knowingly damages any property supported in whole or in part with State funds or Federal funds administered or granted through State agencies without the consent of the State; or

(b) Knowingly, by means of fire or explosive damages property supported in whole or in part with State funds or Federal funds administered or granted through State agencies; or

(c) Knowingly starts a fire on property supported in whole or in part with State funds or Federal funds administered or granted through State agencies without the consent of the State; or

(d) Knowingly deposits on land or in a building supported in whole or in part with State funds, or Federal funds administered or granted through State agencies without the consent of the State, any stink bomb or any offensive smelling compound and thereby intends to interfere with the use by another of the land or building.

APPENDIX

ILLINOIS UNIFORM CRIME REPORTING OFFENSE CODES

CODE 1	OFFENSE CLASSIFICATION 2	STATUTE
	HOMICIDE	
* 0110	Murder	38-9-1
* 0121	Attempt: Firearm	38-8-4
* 0122	Attempt: Knife or Cutting Instrum.	38-8-4
* 0123	Attempt: Other Dangerous Weapons	38-8-4
* 0124	Attempt: Hands, Fists, Feet, Etc.	38-8-4
* 0130	Voluntary Manslaughter	38-9-2
* 0141	Invol. Mansltr. & Reckls. Homi-Non-Veh.	38-9-3a
* 0142	Invol. Mansltr. & Reckls. Homi. Veh.	38-9-3b
	FORCIBLE RAPE	
* 0211	Forcible Rape: Firearm	38-11-1
* 0212	Forcible Rape: Knife or Cutting Instrum.	38-11-1
* 0213	Forcible Rape: Other Dang. Weapons	38-11-1
* 0214	Forcible Rape: Other Forcible Means	38-11-1
* 0220	Attempts: Forcible Rape	38-8-4
	ROBBERY	
* 0311	Armed: Firearm	38-18-2
* 0312	Armed: Knife or Cutting Instrum.	38-18-2
* 0313	Armed: Other Dangerous Weapons	38-18-2
* 0320	Strong Arm-No Weapon	38-18-1
* 0330	Attempts: Armed-Firearm	38-8-4
* 0334	Attempts. Armed-Knife or Cut. Instrum.	38-8-4
* 0337	Attempts: Armed-Other Dang. Weapons	38-8-4
* 0340	Attempts: Strong Arm-No Weapon	38-8-4
	BATTERY	
* 0410	Aggravated: Firearm	38-12-4(1)
* 0420	Aggravt'd: Knife or Cut. Inst.	38-12-4(1)
* 0430	Aggravt'd.: Other Dang. Weap.	38-12-4(1)
* 0440	Aggravt'd: Hds. Fists, Ft., Etc. (Inflicting Great Bodily Harm)	38-12-4(a) (c)
0445	Aggravt'd: Hds. Fists, Ft. Etc.	38-12-4(b)(2 thru 9)
0460	Simple Battery	38-12-3
0470	Reckless Conduct	38-12-5
	ASSAULT	
* 0510	Aggravated. Firearm	38-12-2(1)
* 0520	Aggravt'd.. Knife or Cut. Inst.	38-12-2(1)
* 0530	Aggravt'd.: Other Dang. Weap.	38-12-2(1)
* 0540	Aggravt'd.: Hds. Fists, Ft. Etc. (Intends to Inflict Great Bodily Harm)	38-12-2(2) (10)
0545	Aggravt'd.: Hds. Fists, Ft. Etc.	38-12-2(2) (10)
0560	Simple Assault	38-12-1
	BURGLARY	
* 0610	Forcible Entry	38-19-1
* 0620	Unlawful Entry (No Force)	38-19-1
* 0630	Attempts. Forcible Entry	38-8-4
	BURGLARY FROM MOBILE VEHICLE	
* 0710	Over $150	38-19-1
* 0720	$150 and Under	38-19-1
* 0750	Attempts. Burglary From Mobile Veh.	38-8-4
	THEFT	
* 0810	Over $150	38-16-1
* 0820	$150 and Under	38-16-1
* 0850	Attempts: Theft	38-8-4
	MOTOR VEHICLE THEFTS	
* 0910	Autos	38-16-1
* 0915	Trucks & Buses	38-16-1
* 0918	Other Vehicles	38-16-1
* 0920	Attempts: Autos	38-8-4
* 0925	Attempts Trucks & Buses	38-8-4
* 0930	Attempts: Other Vehicles	38-8-4

*Indicates Part 1 Offenses

CODE 1	OFFENSE CLASSIFICATION 2	STATUTE
	ARSON	
1010	Arson-Explosive Device	38-20-1
1020	Arson-Incendiary Device	38-20-1
1030	Possession: Explosives. Incend. Dev.	38-20-2
1090	Attempts: Arson	38-8-4
	DECEPTION	
1110	Deceptive Practices	38-17-1
1120	Forgery	38-17-3
1130	Fraud	38-17-1
1140	Embezzlement	38-17-1
1150	Credit Cards	121-1/2-608 Thru 624
1160	Deceptive Altering of Coins	38-17-4
1170	Impersonating An Officer	38-17-2
1190	Attempts: Deception	38-8-4
1200	Stolen Prty., Buy., Rec., Poss.	38-16-1(d)
1205	Theft By Lessee	38-16-1.1
1210	Thft. of Labor, Serv., Use of Prty.	38-16-3
1220	Theft of Lost or Mislaid Prty.	38-16-2
1230	Poss. of Keys or Dev. to Coin Op. Mach.	38-16-6
	CRIMINAL DAMAGE AND TRESPASS TO PROPERTY	
1310	Criminal Damage to Property	38-21-1
1320	Criminal Damage to Vehicle	38-21-1
1330	Criminal Trespass to Land	38-21-3
1340	Criminal Damage to State Sup. Prty.	38-21-4
1350	Criminal Trespass to State Sup. Land	38-21-5
1360	Criminal Trespass to Vehicle	38-21-2
1370	Criminal Damage of Fire Fighting Apparatus, Hydrants or Equipment	38-21-1.1
1380	Unauth. Poss. or Storage of Weapons	38-21-6
	DEADLY WEAPONS	
1410	Unlawful Uses of Weapons	38-24-1
1420	Unlawful Sale of Firearms	38-24-3
1430	Unlawful Poss. of Firearms & Ammu.	38-24-3.1
1440	Register of Sales by Dealer	38-24-4
1450	Defacing Identi. Marks of Firearms	38-24-5
1460	Firearms & Ammu.-No. I.D. Card	38-83-2&3
1490	Attempts: Deadly Weapons	38-8-4
	SEX OFFENSES (EXCEPT FORCIBLE RAPE)	
1505	Prostitution	38-11-14
1510	Soliciting for a Prostitute	38-11-15
1515	Pandering	38-11-16
1520	Keeping a Place of Prostitution	38-11-17
1525	Patronizing a Prostitute	38-11-18
1530	Pimping	38-11-19
1535	Obscenity	38-11-20
1540	Harmful Material	38-11-21
1542	Tie-in Sales of Obscene Pub to Distrib	38-11-22
1550	Deviate Sexual Assault	38-11-3
1555	Indecent Liberties with a Child	38-11-4
1560	Contrib. to Sexual Delinq. of a Child	38-11-5
1565	Indecent Solicitation of a Child	38-11-6
1570	Public Indecency	38-11-9
1575	Aggravated Incest	38-11-10
1580	Incest	38-11-11
1583	Rape of Mentally Deranged	38-11-1
1585	All Others	
1590	Attempts: Sex Offenses	38-8-4

CODE 1	OFFENSE CLASSIFICATION 2	STATUTE
	GAMBLING	
1610	Bookmaking	38-28-1.1(b)
1620	Numbers-Lottery	38-28-1(a)-7
1630	Keeping a Gambling Place	38-28-3
1640	Reg. of Fed. Gambling Stamps	38-28-4
1650	Card Games: Operating	38-28-1(a)-3
1651	Card Game: Playing	38-28-1(a)-1
1660	Dice Game: Operating	38-28-1(a)-3
1661	Dice Game: Playing	38-28-1(a)-1
1670	Gambling Device	38-28-1(a)-3
1680	All Other	
	OFFENSES INVOLVING CHILDREN	
1710	Endangering Life or Health	23-2354
1720	Contrib. to Delinq. of a Minor	23-2361a
1730	Curfew	23-2371
1740	Run-Aways (Juvenile)	37-702-3a
1750	Child Abuse	23-2042
1760	Paternity	106-3/4-52
1770	Truancy	37-702-3b
1780	All Other	
	CANNABIS CONTROL ACT	
1811	Poss. of 30 Grams or Less	56-1/2-704
1812	Poss. of Over 30 Grams	56-1/2-704
1821	Manuf., Del., Posses w/Intent to Del. or Manuf. of 10 Grams or Less	56-1/2-705
1822	Manuf., Del., Posses w/Intent to Del. or Manuf. of Over 10 Grams	56-1/2-705
1830	Casual Delivery	56-1/2-706
1840	Under 18 - Delivery	56-1/2-707
1850	Production of Cannabis Plant	56-1/2-708
1860	Calculated Cannabis Conspiracy	56-1/2-709
1880	Other	
1900	Intoxicating Compounds	38-81
	CONTROLLED SUBSTANCES ACT	
2010	Manufacture-Intent	56-1/2-1401
2020	Possessing a Cont'ld. Substance	56-1/2-1402
2030	Counterfeit Subs.-Manuf. or Del.	56-1/2-1403
2040	Delivery or Poss. Intent to Del.	56-1/2-1404
2050	Criminal Drug Conspiracy	56-1/2-1405
2060	Licensed Operations-Regist.	56-1/2-1302
2070	Delivery to Persons Under 18	56-1/2-1407
2080	Failure to Keep Records-Oper.	56-1/2-1306
2090	Other	
	HYPODERMIC SYRINGES & NEEDLES ACT	
2110	Possession or Sale	38-22-50 & 51
2120	Failure to Keep Records	38-22-52
	LIQUOR CONTROL ACT VIOLATIONS	
2210	Sales to Minors, Drunkards, Etc.	43-131
2220	Illegal Possession by Minor	43-134a
2230	Illegal Consumption by Minors	43-134a
2240	Misrepres. of Age by Minor	43-134a
2250	Other	
2300	Solicit of Alcoholic Beverages	38-26-1-2
	MOTOR VEHICLE OFFENSES	
2410	Driving Under the Infl.-Alcohol	95-1/2-11-501
2420	Driving Under the Infl.-Drugs	95-1/2-11-501
2430	Trans. of Alcoholic Liquor	95-1/2-11-502
2440	Reckless Driving	95-1/2-11-503
2445	Hit and Run	95-1/2-11-403

CODE 1	OFFENSE CLASSIFICATION 2	STATUTE
	MOTOR VEHICLE OFFENSES (Continued)	
2450	Drag Racing	95-1/2-11-504
2455	No Registration	95-1/2-3-701
2460	Revoked, Cancelled Registration	95-1/2-3-702
2465	Improper Use of Registration	95-1/2-3-703
2470	No Drivers License	95-1/2-6-101
2480	Suspend Revoked Drivers License	95-1/2-6-303
2490	Unlawful Use of Drivers License	95-1/2-6-301
2495	Flee or Attempt to Elude Police Off	95-1/2-11-204
2500	Criminal Abortion	81-17
	DISORDERLY CONDUCT	
2805	Vagrancy	24-1.5-4
2807	Drunkenness (Local Laws)	
2810	Prowler	38-26-1(a)-(1)
2820	Telephone Threat	38-26-1(a)-(2)
2830	Obscene Phone Calls	38-26-1(a)-(2)
2840	False Fire Alarm	38-26-1(a)-(3)
2850	Bomb Threat	38-26-1(a)-(4)
2860	False Police Report	38-26-1(a)-(5)
2870	Peeping Tom	38-26-1(a)-(6)
2880	Confinement to Prevent a Crime	38-200-1
2890	Other - Not Drunkenness	38-26-1(a)-(1)
2900	Air Rifles	38-82
3000	Fireworks	127-1/2-128
3100	Mob Action & Related Offenses	38-25
3200	Armed Violence	38-33A-2
3300	Public Demonstration	38-85
3400	Looting	38-42
3500	Prty. Forfeit. (Pub. Nuis.)	38-37
3610	Interfer. with a Pub. Instit	38-21-2-2
	INTERFER WITH PUB. OFFICERS	
3710	Resis. or Obstruct. a Peace Off	38-31-1
3720	Refusing to Aid an Officer	38-31-8
3730	Obstructing Justice	38-31-4
3740	Concealing or Aiding a Fugitive	38-31-5
3750	Escape	38-31-6
3760	Other	
3800	Interfer. w/Judical Proced.	38-32
3810	Contempt of Court	38-1-3
3910	Bribery	38-29 & 29A & 33
3960	Intimidation	38-12-6
3970	Extortion	Title 18 U.S. Code 875-876
4000	Violation of Civil Rights	38-13
4100	Criminal Defamation	38-27
	KIDNAPING	
4210	Kidnaping	38-10-1
4220	Aggravated Kidnaping	38-10-2
4230	Unlawful Restraint	38-10-3
4310	Possession of Burglary Tools	38-19-2
4410	Draft Cards Destruction or Mutil.	38-90-11
4510	Probation - Violation	38-1005-6-4
4625	Parole - Revocation	38-1003-3-9
4710	Suspicion	38-107-2
4720	AWOL & Desertion	ART. 85-U.C.M.J.
4730	Illegal Entry - Alien	Title 8 U.S. Code 1325
5000	Other Criminal Offenses	
5060	Other Traffic Offenses	
5080	Other Departmental Services	

(Printed by the Authority of the State of Illinois)

(P.O. 18028—3M—6-80)

*881-7

PERMA-BOUND®
PAT. NO. 3,161,433